



BIG RED BOOK

MAYOR OF LONDON

Transport for London



Think you know about Mystery Travellers?

Things are changing. London
Buses are now measuring
manners as well as mileage.



This book tells you how and why. Mystery Travellers will be assessing drivers, and this book gives you all the information you need to get full marks. You will find the essentials upfront, supported by a lot more detail and some useful tips on dealing with tricky situations.

• Our new contracts	02
----------------------------------	-----------

GET FULL MARKS FROM THE MYSTERY TRAVELLER	06
--	-----------

TOP TIPS

• How to get respect from your passengers	14
• Disabled passengers	20
• Tricky situations	36
• CentreComm.....	58

A DRIVER'S GUIDE TO TICKETING	85
--	-----------

- **Ticketing on London's Buses**
-

BUS SERVICE GUIDE	110
--------------------------------	------------

- **Bus Service Guide – all routes**
-

USEFUL NUMBERS	259
-----------------------------	------------

If you have comments and suggestions for future versions of this book, please let us know by emailing busdriverfeedback@tfl.gov.uk

OUR NEW CONTRACTS

There are more Mystery Travellers than ever before and the things they are looking for have changed.

London Buses' contracts now aim to improve customer service as well as reliability. Under the new scheme, Mystery Travellers will check whether bus drivers are polite and helpful to passengers.

- Being polite to passengers
- Driving smoothly
- Checking tickets
- Maintaining headway

London Buses will check for all these things – and more.

The Driving Standards Agency reports that the quality of driving across the network has improved by 66% since 2003.

Now we're looking for the same commitment and professionalism applied to customer service.



GET FULL MARKS FROM THE MYSTERY TRAVELLER

GET FULL MARKS FROM THE MYSTERY TRAVELLER




GET FULL MARKS FROM THE MYSTERY TRAVELLER

This is what Mystery Travellers want to see:


As your bus approaches:



All the blinds on your bus are set correctly and easy to read. (Mystery Travellers look for route number, destination, and, if it's dark, whether the blinds are lit up.)



Your dashboard is clean and clear, with no rubbish, bags or newspapers.




You pull up to pick up passengers. It doesn't matter what kind of stop or if the passengers put their hands out – if there's someone waiting to board, the Mystery Traveller expects you to stop.

As your bus reaches the stop:




You pull up near the stop, close enough for passengers to board from the pavement. (If you can't because the bus stop's blocked, you won't lose marks.)



You make sure all the passengers who were waiting have got on the bus before you move off.


On board




You're smartly dressed in uniform. If your route has iBus, it's working. You don't use a mobile phone or listen to headphones or a radio.

GET FULL MARKS FROM THE MYSTERY TRAVELLER

Checking tickets




If the Mystery Traveller is paying by cash you issue a ticket and give the right change. If you're shown a printed ticket, you check it. (If you can't for a good reason, for example you're answering another passenger's query, they won't subtract marks.)



If an Oyster card is used, make sure you're paying attention – not just looking out of the window as if it didn't matter.

Asking questions



The Mystery Traveller may ask you a straightforward question such as "Where does this bus go to?" or "Do you go past a tube station?" – you answer in a friendly, helpful way.


Driving smoothly



You don't move off until everyone has paid or shown a pass. All passengers have time to get to a seat or hold on safely before you move off. The doors are closed before you move off. The drive is smooth and comfortable.


GET FULL MARKS FROM THE MYSTERY TRAVELLER

During the journey



You don't chat to anyone while driving. Handle any problems with tact and patience. (Mystery Travellers know that passengers can create problems that aren't your fault, but if you deal with it professionally, they make a note.) Never leave the bus unattended.

If the bus is diverted or turned



You tell passengers what's going on. If your bus has a Public Address (PA) system, you use it to keep passengers informed.

Getting off the bus



You pull up close enough to the kerb so all passengers can step from the bus directly on to the pavement. (If you can't because the bus stop is blocked, they won't subtract marks.)

GET FULL MARKS FROM THE MYSTERY TRAVELLER

What you need to know

Bus drivers have a lot to deal with and remember, and we don't expect you to know every landmark or McDonald's on your route. But there are some things you do need to know:

- The main areas you pass through
- The Tube, National Rail, Docklands Light Railway stations, bus stations and tram stops

To see what this means for your route, please see page 110.


And things you don't need to know:

- Every stop name
- Every tourist attraction or place of interest on your route

Of course, many of you already know a lot of details about your route and can answer any passenger query. In which case – keep up the good work.

TOP TIPS

- **How to get respect from your passengers.....** 14
- **Disabled passengers** 20
- **Tricky situations** 36
- **CentreComm.....** 58



HOW TO GET RESPECT FROM YOUR PASSENGERS

The best way to get your passengers' respect is to be seriously good at what you do. That means being polite and helpful as well as a skilled driver.

But as we aren't out there every day dealing with the most difficult passengers, we asked the advice of some of London's bus drivers. Here are their top tips.

“I turn round a bit in my seat so I’m facing them as they get on – and say hello. Confident, upright body language is important too. Sitting slumped over the wheel as passengers come on doesn’t give a very good impression.”

London United Transdev driver

Body language

Remember, you help create the atmosphere on the bus. When passengers get on-board, your attitude says it all:

1. Make eye contact when passengers talk to you
2. Present a friendly face
3. Stay alert and upright

“If you’re uptight or seem nervous, passengers will pick up on that immediately. A smile always helps.”

Arriva London driver

HOW TO GET RESPECT FROM YOUR PASSENGERS

Talking to passengers...

“Act confident, act positive and try and get some interaction between you and the customer. Say hello, goodbye, please and thank you – and that’s half the battle. Give them a big smile and it’s amazing how friendly people are back. It makes the job so much easier – and that means you drive better.”

London United Transdev driver

“If you are presentable – if you’re wearing a clean shirt and looking businesslike, most people coming in will take a view that you take your job seriously.”

Go Ahead driver

...in language they can understand

The Public Address (PA) system is a really useful tool to help you pass on information to passengers. It also reduces hassle for you as you only have to explain things once from your cab. Here are some simple guidelines to help you make really good PA announcements.

1. Make it as short as possible
2. Speak slowly and clearly
3. Use simple language
4. Avoid jargon
5. Make it timely – so people can make decisions about their journey
6. Give guidance on what to do if there’s disruption or a diversion

HOW TO GET RESPECT FROM YOUR PASSENGERS

Young people and schoolchildren

A minority of troublemakers can make the journey very unpleasant for the driver and passengers. We asked some experienced bus drivers how they handle the situation.

“Talk to them! If they know they’re not going to get away with anything, they do tend to settle down. Coming out of school, they’re like a barrelful of monkeys – all over the place. But having kids of my own – you know that kids are lively.”

London United Transdev driver

What if?

A group of rowdy schoolchildren boards the bus and annoys other passengers.

“So many people talk down to kids and they see that straight away. Don’t patronise them – they’re just ordinary passengers like everyone else. It just happens to be that they’re younger.”

London United Transdev driver

“If a group of kids get on, refuse to pay and just walk through, it takes just 30 seconds to fill in the Youth Data Form. The information goes back to the garage and the revenue section, who then mark and target the stop.”

Arriva London driver

DISABLED PASSENGERS

Disabled people want and need to travel around just like anyone else. Many rely on buses as they provide a 'turn up and go' accessible service.

There are many kinds of disabilities, most of which aren't visible. You could get passengers on board with hearing impairments, visual impairments, speech and language impairments, mental health issues, learning difficulties, mobility impairments and, of course, wheelchair users.


"Take your time and always look after the passengers – it's too late once someone has had an accident. You're there to carry people safely."

Arriva London driver

You can help by:



1 Pulling into the kerb as closely as possible and kneeling the bus at stops – especially busy ones. Being aware that someone might have a disability – even if you can't see it, or it's not obvious.



2 Asking whether they'd like to be helped – and how. Being patient – allow more time for boarding and getting off. Being ready to write things down if it makes things easier. Give people plenty of time to make decisions.

Treat ALL passengers the way you'd like to be treated yourself.

DISABLED PASSENGERS

Visual impairments

- Ask where they're going so you can let them know when you get there, or reassure them that iBus will announce their stop
- Let them know where your bus is going. Even though iBus announces the destination, it can be very reassuring to hear the bus driver confirm it
- Let a visually impaired person know where there's a seat – for example "There's a seat on your left"
- Don't turn iBus off. Many people rely on it, especially visual and hearing impaired passengers and those with learning difficulties

Visual and audio announcements on iBus make it easier for passengers with hearing and visual impairments to use the buses.

"The on-board announcements have made a big difference to me, helping me to travel more independently. I feel more confident using the buses now, as I know which route I'm on, where the bus is going and which stop to get off at."

Jim Lewis, visually impaired bus user

Assistance dogs

London's buses welcome all assistance dogs including guide dogs, hearing dogs, fetch and carry dogs and dogs that can sense when their owner is about to have an epileptic fit.

- There's no limit on the number of assistance dogs you can allow on the bus as long as there's space
- If a dog is blocking the gangway you can ask for it to be moved

DISABLED PASSENGERS

Passengers using a wheelchair


The entire bus network is now wheelchair accessible and no low-floor bus should ever leave a garage without a working ramp. Always let wheelchair users on-board if you have space and carrying capacity. Wheelchair users travel free on London's buses.

Getting the wheelchair user safely on the bus


In a bus with two or more doors, the following procedure should make journeys as easy as possible for you, the wheelchair user and other passengers.



1 Pull in close to the kerb.




2 Keep the front doors closed so the wheelchair user has space to board. Open the centre doors so passengers can get off.



3 Close the centre doors, so you can extend the ramp.


DISABLED PASSENGERS

4




Open the centre doors and allow the wheelchair user time to position themselves correctly, with their back to the backrest and their brake on. Ask where they're going so you'll be sure to pull in as best you can at their stop.

5



Close the centre doors and retract the ramp.

6




Now you can open the front doors so other passengers can board.

DISABLED PASSENGERS

Letting the wheelchair user off the bus

When the wheelchair user approaches their stop they should press the blue button on the handrail next to the wheelchair space. This will sound different to the passenger bell and a light will appear on your dashboard.


Then you use the same procedure as for boarding:



Pull in close to the kerb.




Open the centre doors, but keep the front doors closed so the wheelchair user has space to leave before you let new passengers on.



Close the centre doors, so you can extend the ramp.

DISABLED PASSENGERS

4



Open the centre doors and give the wheelchair user time to leave the bus.

5



Close the centre doors and retract the ramp.


6



Finally, open the front doors for waiting passengers.



“For me, travelling on buses is great because if everything is done properly a bus is one of the few places in London where I can feel truly equal. Buses give me the freedom to be spontaneous and the independence to explore every part of London.”

Zara Todd, wheelchair user



London has the biggest accessible bus network in the world.

There are 1.1 million disabled Londoners and all our bus routes are wheelchair accessible.



DISABLED PASSENGERS

What if...?

...the passenger has a motorised scooter

Most wheelchairs, including motorised types, will fit on to buses without a problem. But some motorised scooters (those with handlebars) can't be carried if the wheelchair space is too small to take them, so you may have to explain why it's not possible for them to board your bus.

...the wheelchair space is occupied

If the wheelchair space is being used by other passengers you should ask them to move. Ask people with buggies to fold them. Remember that the designated wheelchair space is the only safe place wheelchair users can travel on the bus, so be prepared to explain this if necessary.

...the wheelchair ramp breaks while I'm in service

If the ramp won't work after you've left the garage, the bus can be kept in service but you must contact your garage immediately so they can sort the problem out quickly.

...the ramp fails after the wheelchair user has boarded

Sometimes it helps to reposition the bus and try again, as the ramp may be blocked by the pavement or something on it. If you've been trained to use the equipment to operate the ramp manually and think it's safe to do so, then you can. If not, contact the garage for advice and help. Some wheelchair users may decide to try and leave the bus without the use of the ramp – you should not encourage or help with this.

TRICKY SITUATIONS

As the driver, you lead the way. The mood on the bus starts with you.


A helpful but firm professional at the wheel and a safe, smooth ride go a long way towards keeping passengers happy – and stopping trouble before it starts.

When there is a problem, we expect you to keep your cool and be polite and professional – even when provoked.

“You need a lot of patience – if you get hot under the collar you’ll cause accidents, whether with other road users, or passengers on your bus.”

London United Transdev driver


✓ What can and can't you allow on board? Say yes to:



Guide dogs and other assistance dogs – you must allow them on board.



Other dogs and 'inoffensive' animals – but only if you're happy that the animal isn't dangerous or likely to upset other passengers.




Oxygen cylinders – which passengers may be transporting for medical purposes.


Remember animals travel free.

TRICKY SITUATIONS


X You should say no to:




Open bottles or cans of alcohol.



Open containers or those leaking fluid.



Anything hazardous or inflammable, such as petrol cans.



Extremely bulky items of luggage. Items more than two-metres long. Anything one passenger can't carry by themselves. Anything likely to cause injury or offence.

Use your discretion, but always apologise and politely explain why you can't allow something on-board.

TRICKY SITUATIONS

Buggies and wheelchairs

Don't let buggies bug you!

We know that managing buggies can be a problem at busy times, but how you deal with them is down to your own judgement and experience.

When there's more than one buggy



Allow as many as you think is safe. There's no fixed number of buggies allowed because each situation's different – it depends on the size of the buggies and how full your bus is. Only ask passengers to fold their buggy if it will cause an obstruction to other passengers.

Dealing with double buggies



Passengers with double buggies can board by the centre doors, as it's too difficult for them to get on at the front. Passengers must ask your permission first and show you their ticket/pass or touch their Oyster card on the reader. Single buggies must board by the front door only.

TRICKY SITUATIONS

What if...?

...a passenger refuses to move to make way for a wheelchair user

- Use the PA, or iBus automated announcement, to explain that the wheelchair bay is the only safe place for wheelchair users to travel
- If the other passengers won't move, you can't make them
- Politely explain the situation to the wheelchair user and advise them to wait for the next bus
- If the bus is full, you won't be able to take the wheelchair user on-board, as nobody already on the bus should be asked to leave

...a passenger refuses to fold down their buggy

- Only ask people to fold buggies when they're causing an obstruction, or a wheelchair user needs the space
- If they refuse you can't make them or ask them to get off the bus
- You can politely advise passengers with buggies that they may have to fold them during the journey

TRICKY SITUATIONS

Diversions and breakdowns


Whether it's diversions, disruption or a broken down bus, you need to get your passengers on their way as soon as possible.

"I try to explain – but keep it simple. If you don't take the time to do this, you're setting yourself up for problems down the line with people getting angry and not knowing what's going on."

Go Ahead driver


What if...?

...there's a diversion or disruption



Check in the garage for any pre-planned diversions at the start of your duty. Let your passengers know, by PA if possible, if you're taking a different route. On diversions, serve all bus stops.

...the bus breaks down or is turned



Apologise and tell passengers you'll help them on their way as soon as possible. If you have passengers who have paid cash or who have used a 'pay as you go' Oyster card, explain that they can transfer onto any other London bus service going the same way, but that you will need to give a transfer ticket to the driver. Remind 'pay as you go' users not to touch in on the second bus.

Try to make sure ALL passengers are transferred to another bus and not left stranded. Remember to give any visually or hearing impaired passengers the extra support they need.

How to issue a transfer ticket:

Issue an inspector's ticket for '9999' and give it to the driver of the bus picking up your passengers. You may have to do this with more than one bus, until all the passengers have been picked up.

TRICKY SITUATIONS

Problems with paying

There are far fewer types of tickets now and Oyster cards make things easier for everyone. Here are some typical problems you might come up against, and how to deal with them.

“I never let it grow into an argument – I think you just lose your authority.”

East Thames Buses driver

What if...?

...a passenger can't or won't pay

- Don't allow them to travel. Be polite but firm
- Don't leave anyone stranded if they are vulnerable or obviously in distress – in this situation, if you have to let them travel, issue an Unpaid Fare Notice (formerly a Customer Service Form)

...a passenger presents an invalid ticket or pass

- Point out the problem and explain they need to pay a cash fare
- In a few cases, you can withdraw the pass. The only time you should withdraw a ticket or pass is if it isn't valid. For example, if it has been 'stopped', defaced, copied, is out of date, or transferred (passback)
- Barclaycard OnePulse cards are different – you must never withdraw them because they are the customer's credit card as well as their ticket
- Never withdraw a card if it has just failed. Advise the customer that they should get it replaced immediately
- If they just need more money on their Oyster card, don't withdraw the card, simply explain that they need a cash fare
- Always be polite and never accuse anyone of fraud. The passenger might not have realised their pass is out of date or out of credit

TRICKY SITUATIONS

...a passenger offers payment and you don't have enough change

- You could ask if another passenger can help with change, but you don't have to
- If another passenger can't help, let the passenger travel and issue an Unpaid Fare Notice (UFN)

...my ticket machine breaks down

You must use your emergency ticket pack. Fill in your 'reason for use' at the end of your duty. Ask a supervisor if you are unsure or if you have any problems.

...my Oyster card reader breaks down

Report it immediately so it can be replaced quickly. If the card reader isn't working or isn't fitted, allow all passengers with Oyster cards to travel without having to pay. People without Oyster cards still need to pay or show valid travel documents in the usual way.

...a passenger's Oyster card isn't working properly

If the card isn't working, there is little you can do as a driver to solve the problem, but always be patient and polite. Ask the passenger to try again, touching their card flat on the yellow target of the reader. If it still doesn't work, use the information on the card reader display to explain what is wrong, and print it out if necessary. Passengers can get help to sort the problem out at:

- tfl.gov.uk/oyster
- Tube stations
- The Oyster helpline on **0845 330 9876**

If the passenger still wants to travel they will have to pay the cash fare. In the PBYB area, passengers must buy tickets before they board.

Freedom pass holders don't have to pay if their card isn't working, as long as you have checked the expiry date and their photocard is a true likeness – except if it has been stopped.

TRICKY SITUATIONS

...a passenger says their Oyster card should have more money on it

If a passenger didn't touch out with their card when they left a Tube or Docklands Light Railway station, they may have less money on their card than they expected. They should sort out this problem at the Tube station, or ring the Oyster helpline. If they don't have enough value on the card they must pay a cash fare. In the PBYB area, passengers must buy tickets off-bus, for example from an RTM.

...a passenger says the RTM is not working

If the RTM is showing a red light, it is not working. If it is practical to do so, take the passenger to the next bus stop so they can buy their ticket from another RTM. If this isn't possible, or if they've already lost their money in the RTM, issue an Unpaid Fare Notice (UFN).

...a Revenue Protection Inspector (RPI) gets on my bus

If you think someone may have been trying to avoid paying a fare, but you weren't able to challenge them for any reason, let the RPI know when he/she gets on the bus.

...I issue a ticket but the passenger changes their mind about travelling on my bus

If you cannot cancel the ticket, the ticket must not be sold later on. You must put a cross on the front of the ticket and hand it in to your garage at the end of your duty.

...a passenger wants to know where to buy tickets and Oyster cards, or where to get a refund

Advise them to ask at:

- Oyster Ticket Stops
- Tube stations
- London Travel Information Centres

They can also:

- Visit TfL's website - [tfl.gov.uk](https://www.tfl.gov.uk)
- Call 24-hour travel information - 020 7222 1234
- Call the Oyster helpline - **0845 330 9876**

TRICKY SITUATIONS

Passengers can get the “Your guide to fares and tickets” booklet, which includes details about tickets and their availability, at Oyster Ticket Stops, London Travel Information Centres and at most bus and Tube stations.

...a teenager claims free travel without an Oyster photocard

- Explain that they must touch their Oyster photocard on the reader to get free travel
- If they don't have a valid ticket or Oyster card, ask them to pay an adult cash fare
- If they refuse to pay, you can refuse to take them
- Use your common sense and don't leave lone children stranded if they are in a vulnerable position or in obvious distress – issue a UFN
- If there are too many kids to stop them all, use the blue Youth Data Form (YDF) to tell us where the problems are, or call Code Red if you feel unsafe

Threatening or abusive behaviour

“Keep a cool head. Sometimes the public can appear very rude – they don't mean to be, that's just their way. So overcompensate – if you're twice as nice to them, they get embarrassed and they have to be a little bit nice back!”

London United Transdev driver

TRICKY SITUATIONS


What if...?

...a passenger is annoyed about something

"I try to get to the bottom of the grievance. I give them details of how to sort it out – like telling them who to phone."

London United Transdev driver

See useful numbers on page 259.



TRICKY SITUATIONS


What if...?

...you or a passenger is in danger

- If the situation becomes, or threatens to become, highly abusive or violent, call Code Red (see page 60)
- Knowing that someone in authority is involved may be enough to send trouble-makers on their way

“It’s not just about driving a bus from A to B. You are managing a complicated bit of kit, and a lot of people from different cultures – and you’re under pressure. The first person you need to manage well is yourself.”

Go Ahead driver



CENTRECOMM


CentreComm is London Buses' emergency command and control centre. Working side by side with the Metropolitan Police, it operates 24-hours a day, seven-days a week to monitor the bus network.

The CentreComm team supports you by:

- Handling your calls and sending help
- Letting the emergency services, Network Traffic Controllers (NTCs) and bus drivers know what's happening across the bus network
- Monitoring more than 1,400 traffic cameras across London to help buses in trouble
- Diverting buses when there's a problem
- Receiving and dealing with accident, assault, theft and vandalism reports
- Working closely with the police to share intelligence and prevent future problems by identifying trouble hotspots

CentreComm handles over 1,200 calls a day

This includes Code Red's and calls from revenue, garage officials, police, ambulance staff, train operators, London Underground and many others.



CENTRECOMM

Code Red – and when to call it

Code Red is for when you need emergency help. For example:

- You or your passengers are threatened or in danger from a violent passenger or other road-user
- A passenger is hurt or taken ill on your bus
- There's a serious disturbance on or off your bus – whether it's a fight, an argument about fares, pickpocketing or ticket fraud
- Your bus is seriously damaged, involved in an accident or broken down and causing an obstruction
- You see a serious incident that needs the emergency services
- You see someone vandalising the bus
- The road ahead is blocked or you can't continue your journey safely
- You have been told to go on diversion and aren't sure where to go

Please see page 81 for more information on how to deal with a suspicious package.

Code Blue – and when to call it

Call Code Blue when you need to report an incident that's not an emergency. For example:

- A damage-only accident where you can exchange details with the other party and continue your journey
- Your bus has broken down, but is passable by other traffic
- A bus stop or shelter has been damaged
- You find your bus has been vandalised (perhaps at the end of a route check) but the people who did it have gone

CENTRECOMM

Getting help fast

Your Code Red call will be taken by an Operations Manager at CentreComm, who is your quickest route to the emergency services.

Handle the call right, and you'll speed things up.


- Tell CentreComm briefly what's happened
- Confirm your location using streets/roads and junctions if you can. Only use landmarks if you really don't know the junction
- There may be quite a few questions. This is because CentreComm need the answers to the questions the emergency services will ask them
- Keep calm. Breathe deeply and focus hard on what you're being asked
- Don't shout instructions or give long explanations. Use short, clear sentences
- If you're cleared to go or the problem goes away, call Code Red again to cancel any call for emergency services – this will free them up to help other drivers

The Operations Manager will have three screens in front of him or her when taking your call. Screen one can call up any of 1,400 CCTV cameras all over London to see what's happening. Screen two brings up the incident log, and screen three shows iBus Code Red and Code Blue calls with a map showing your current location.


CENTRECOMM

✓ The best way to handle it


Let's say a passenger is injured on your bus...




1
"One five eight on the eleven, calling Code Red, go ahead please. Over."



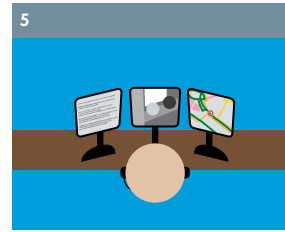
2
"I'm in Victoria Street. Just past Francis Street. There's an elderly woman on my bus who has fallen on the stairs. Over."




3
"Is she conscious and breathing? Over."




4
"Yes. Over."




5
"Is she injured? Over."*



6
"Yes, her leg is bleeding and she's confused. Over."



7
"What age is she? Over."




8
"About seventy. Over."

*If the incident involves a fight or other disturbance on the bus, CentreComm will ask if anyone has a weapon.

CENTRECOMM

✓ The best way to handle it




9
“Thank you, police and ambulance being called to Victoria Street junction of Francis Street. Can you call us when you are clear? CentreComm out.”




10
Time from start of call to emergency services contacted.


CENTRECOMM

X Handling it wrong

1
"One five eight on the eleven, calling Code Red, go ahead please. Over."




2
"There's a woman fallen over! Get an ambulance for me."




3
"There's a woman fallen on your bus, you are shown as being on Victoria Street, can you confirm? Over."



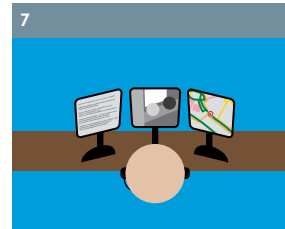
4
"I'm just opposite Sainsbury's."*




5
"You're opposite Sainsbury's on Victoria Street, junction to Francis Street? Over."



6
"Probably. Just send an ambulance!"




7
"Ok, I need more details from you. You have an elderly woman who has fallen, is she injured? Over."




8
"She needs an ambulance!"

*Telling CentreComm you're opposite Sainsbury's won't help. They can't see Sainsbury's on their screen map.


CENTRECOMM

X Handling it wrong


"Is she breathing and conscious? Over."




"She just needs you to send an ambulance. Why are you asking all these questions? I should have called 999!"




"Is she bleeding? Over."



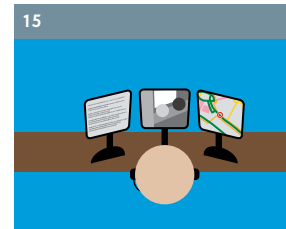
"Yes! Just get a ****ing ambulance!"




"Is she breathing and conscious? Over."



"Yes, but she's not well."



"OK, she is injured and bleeding, but she is breathing and conscious? Over."*




"I told you that! Yes!"

*The ambulance service operators need this information so they can send the right help as fast as possible.

CENTRECOMM

X Handling it wrong



“Thank you, police and ambulance being called to Victoria Street junction of Francis Street. Can you call us when you are clear? CentreComm out.”



Time of start of call to emergency services contacted.

What happens next


With all the key information logged on screen, the Operations Manager will immediately contact the emergency services and give them the details they need.

Whether, or how quickly, they respond is always the decision of the emergency services themselves, based on the resources they have available and their current priorities.


Overleaf is a map of what happens immediately after CentreComm has taken your Code Red.

YOUR CALL TO CENTRECOMM


Immediate response to the incident



You call CentreComm.




CentreComm decides what action to take.



Ambulance sent if needed.



Police sent if needed.



Fire brigade sent if needed.



London Buses Network Traffic Controller sent if needed.



Your garage is told what's going on.



Any diversions are broadcast to other bus drivers and sent to real-time travel information for the public.

But it doesn't end there...

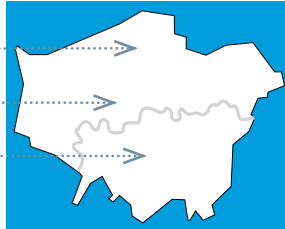
YOUR CALL TO CENTRECOMM

Action after the incident


YDF Youth Data Form

Code Red


Code Blue



The information from your calls and your YDFs go into a database which can map hotspots all over London.



This information is used by London Buses and the police to target problem areas, and decide long-term strategy.



Police and Enforcement

Decide where to send:


- Police teams
- Traffic Enforcement teams



Bus Enforcement

Decide where to send:


- Individual RPIs
- Larger teams of RPIs with police support



Schools Liaison Team

Decide:

- Which schools to visit to talk to children about safe travel and respect for drivers
- Which head teachers to talk to about ongoing issues at their school



Departments within London Buses

Decide:

- Which stops and stands need attention
- If roadside trees need cutting back
- If anything else needs changing across the network

CENTRECOMM

The phonetic alphabet

The phonetic alphabet is used by CentreComm, the police and other emergency services to ensure details are taken down accurately. For example, it allows you to spell out a street name over the radio with no misunderstandings. You need to know it and use it.

A lpha	J uliet	S ierra
B ravo	K ilo	T ango
C harlie	L ima	U niform
D elta	M ike	V ictor
E cho	N ovember	W hiskey
F oxtrot	O scar	X -ray
G olf	P apa	Y ankee
H otel	Q uebec	Z ulu
I ndia	R omeo	

Why...?

...don't CentreComm always send the police

When you call Code Red, CentreComm always contact the police right away. But it's not down to CentreComm whether the police will come. That's why CentreComm will ask you to describe what's happened, for example, "My window has been smashed out but no one is injured." They will tell this to the police, who then decide whether or not to attend. It will depend what else is happening in London.

...can it take so long to get the police to attend

The police prioritise their calls, depending on what else is going on in London.

...shouldn't I just call 999

It's not true that you'll get help quicker if you call 999, you won't. That's because, unlike CentreComm, they don't know the bus network, and it will take them longer to find you. We may also need to send an NTC or let other bus drivers or garages know about an incident. If you call Code Red, you get a response that's right for buses.

CENTRECOMM

...should I worry about making an unofficial diversion

You must always follow the official diversion. These are checked regularly to make sure they are safe for buses. If you don't, you risk causing an accident or incident; for example, hitting a low bridge. If you aren't sure, call Code Red.

...is every Code Red important

Even if the police don't come out to your bus, every Code Red you call is mapped into an intelligence database. The information is used by police, revenue, schools liaison teams and departments throughout London Buses to identify priority areas and make best use of resources. If we don't know about it, we can't help.

Be vigilant – counter-terrorism

In today's world you must be vigilant at all times – on and off duty.

Suspicious packages

- Check the bus for unattended bags or packages:
 - before leaving your garage
 - at the end of each journey
 - and on arrival back at your garage
- Be aware of any unattended bag or package during the journey. Ask passengers if it belongs to them. If it doesn't, evacuate passengers from the bus and contact CentreComm from another bus radio at a safe distance. You can also call 999 using a landline. If you use a mobile phone make sure you are a safe distance away (50m)
- Don't try and move a suspicious package yourself

CENTRECOMM


Suspicious people

If you see a passenger acting suspiciously and you're really worried (or a passenger tips you off):

- Pull over safely (not at a bus stop)
- Evacuate passengers – tell them the bus has a problem
- Switch off the engine
- Call Code Red
- Stay at the scene to identify yourself when police arrive
- Be prepared to give a description of the suspicious person
- When you've been cleared by the police, call Code Red and let CentreComm know

If you find anything suspicious, do not use a radio or mobile phone within 50m.

A DRIVER'S GUIDE TO TICKETING



INTRODUCTION

This guide gives you some basic information you will need to do your job. Other ticketing information you may see includes:

- **Driver's Reference Guide**
A laminated folding card explaining how the driver's ticket machine (ETM) works
- **A complete staff guide to ticketing on London's buses**
An electronic document available to your garage manager for reference, with information for staff about the full range of bus tickets and passes
- **Passes and tickets accepted on the London bus network**
A poster showing the full range of bus tickets and passes
- **Your guide to fares and tickets**
A leaflet for passengers with full details of all fares and Oyster capping rates across the Tube and DLR as well as buses

OYSTER CARDS

ⓘ Do not press the [pink] 'Pass' button for a valid Oyster card – the card reader records it for you.

Oyster fares you'll see on the card reader:

Adult (including students over 18)		90p	£1 from 2 Jan 2009
New Deal (any age) and Bus & Tram Discount Card		45p	50p from 2 Jan 2009
16 - 17	Londoners in full time education	FREE	
	Other 16 & 17s	45p	50p from 2 Jan 2009
11 - 15*		FREE	

* Under-11s don't need a photocard to travel free but children who look 11 or over must touch their photocard on the reader.

Hints and Tips:

- Oyster card holders must touch their Oyster card flat on the yellow card reader. They only need to do this once when they board

OYSTER CARDS

Oyster card validity:

Valid:

- **Green light on the reader** and one short beep (or eight quick beeps for Oyster photocard used by under-16s)

The reader will show details of the card on both the driver and passenger displays.

Not valid

- **Red light on the reader** and two low beeps

Card communication failure

If the card is not touched flat on the yellow target of the card reader, the ticket machine may reject it and display 'Card Communication Failure'. Ask the passenger to try again. If the card keeps being rejected, see below.

Other reasons

The driver and passenger displays will show what is wrong. To find out more, press the 'More' button on your ticket machine. You can press the 'Print' button to print out this information and give it to the passenger to help them sort out the problem. If the passenger still wants to travel they will have to pay a cash fare.

11-18 year olds

11-18 year olds need an Oyster photocard to get free travel and must touch it on the card reader when they board a bus.

Under-11s who look older should use one too.

Hints and Tips:

- An Oyster photocard application form by itself or a receipt is not a valid ticket
- If the card is not valid (red light, reader beeps twice) the holder should pay the full adult cash fare
- Oyster photocard holders that show 'N' on the front, for example 11-15N, do not allow free travel – holders pay half-rate Oyster fares

OYSTER CARDS

Freedom passes

Freedom passes are Oyster-style cards that allow Londoners who are aged 60 or over, and many disabled people of all ages, to travel free.

Hints and Tips:

- If a freedom pass shows as 'not valid' on the card reader, ask to see the passenger's card. Check it's their photograph on the photocard and check the date on the freedom pass. If all looks OK, and the name on the photocard is the same as the name on the pass, allow the passenger to travel – press the 'Pass' button once – and advise them to get a replacement pass
- Elderly persons' freedom passes are valid from 09:00 Mondays-Fridays and at all times on weekends and public holidays. From 04:30-09:00 the card reader will reject the pass, but you should be flexible and allow the passenger to travel free up to five minutes after 04:30 or before 09:00. NB: this will change to all day validity (same as the disabled pass) from 2 January 2009. Watch for further information in your garage

- Disabled persons' freedom passes are valid anytime
- Blind people without guide dogs usually use freedom passes. They may need help in using the card reader. Do not insist they use the card reader if it is causing them a problem. A blind person with a guide dog does not need to show any pass in order to travel

TICKETS AND PASSES THAT PASSENGERS SHOW THE DRIVER

Press the [pink] 'Pass' button once to record each passenger.

Bus Passes and Travelcards

The TfL roundel

"Bus Pass" or "Travelcard"



Expiry date

Hints and Tips:

There are a number of tickets and passes that passengers can use across the London bus network. You should look for at least one of the following:

- The words "Bus Pass" or "Travelcard"
- The TfL roundel (logo)
- Also check the expiry date. Tickets can be used up to 04:30 the next morning. For example, if it says "15 Jun", you can accept it until 04:30 on 16 June

Note: Not all under-16s use an Oyster photocard. Some may show a Day or 3 Day Travelcard instead.

Tickets from Roadside Ticket Machines (RTMs)



RTMs issue Single Journey tickets and One Day Bus Passes.

Hints and Tips

- Check for a valid time and date on single tickets
- Check for a valid date on One Day Bus Passes
- Passengers must keep their ticket in case a Revenue Protection Inspector (RPI) wants to see it

TICKETS AND PASSES THAT PASSENGERS SHOW THE DRIVER

Saver tickets



Hints and Tips:

- Keep the hexagonal part that says “Staff receipt only” until the end of the trip. The exception to this is when an RPI boards the bus, when you must give the staff receipts to him/her
- If there is a crew change during a trip, or passengers have to be transferred to another bus, give the staff receipts to the new driver
- At the end of the trip, tear the staff receipts in half completely and dispose of them in a bin

Do not discard them inside the bus or on the ground.

School Party Tickets



These are valid after 09:30 and before 16:30 on school days only. One ticket allows travel for a group of up to 10 school children aged 18 or under, with a maximum of two adults.

Hints and Tips

- If there are disruptions on the network, the return journey can start after 16:30
- Each group will only have one ticket, which they keep, but the 'Pass' button should be pressed for every member of the group

TICKETS AND PASSES THAT PASSENGERS SHOW THE DRIVER

Temporary Authority to Travel (TATTs)




RPIs sometimes issue these to passengers after withdrawing a ticket or pass. The RPI will validate it by crossing out the sections that don't apply to the passenger, and will write on an expiry date.

Puppy Walkers



'Puppy Walkers' train Guide Dogs for the Blind. They will not be blind themselves but are allowed to travel free with their puppy as long as they show you their pass. Passes will say 'puppy walker', 'staff' or 'boarder'.

Bearer passes



+



Bearer passes must be shown with a valid identity card.

Hints and Tips

- Check expiry date
- Check that the ID card has the same name as the pass
- Watch out for similar passes saying "Contractor" instead of "Bearer" – only the "Bearer" passes are valid on buses

TICKETS AND PASSES THAT PASSENGERS SHOW THE DRIVER

Parking/Council Attendant Staff Pass



Free travel with this pass only when the holder is in full uniform.

Police officers



Free travel at all times for the following police forces only:

British Transport, City of London, Essex, Hertfordshire, Kent, Metropolitan, Surrey and Thames Valley.

Police Community Support Officers and Metropolitan Police Traffic Wardens



Free travel at all times (the Police Staff card on the left can be used by itself if the holder is in full uniform)

Please note:

PCSOs have no powers of arrest. When off duty, they only have the same powers as an ordinary passenger.

TICKETS AND PASSES THAT PASSENGERS SHOW THE DRIVER

English National Concessionary Pass scheme



Elderly and disabled people across England can travel free anywhere on London's bus network with the English National Concessionary Pass. These passes are not valid for free travel on trams, Tube, DLR, London Overground and National Rail services.

Each pass includes:

- A red 'Tudor' rose logo
- A red ribbon St George's cross
- A hologram

Elderly and disabled passes are issued as smartcards but these do not work on London bus readers so holders must show their pass.

On TfL bus services, the National pass is valid at the same times as the London freedom pass:

Elderly pass - 09:00-04:30 Mondays to Fridays, anytime Saturdays, Sundays and public holidays (see note on page 88); Disabled pass – any time.

🚫 Drivers should press the [green] 'Other Passes' button once to record each passenger with this kind of travel pass.

🚫 Some TfL bus routes that operate beyond Greater London may offer additional availability and free travel for companions. Drivers on those routes should check fare charts for further information.

TICKETS NOT NORMALLY ACCEPTED ON BUSES:

Tube, Docklands Light Railway (DLR) and rail-only tickets either printed or handwritten, are not normally accepted on the London bus network. You might have to accept these tickets when there is disruption on the Tube, rail or DLR. If this is the case, you will be told by CentreComm over your radio, and given a 'resolution number'. If there is a planned rail closure, a Fares Notice will be posted at your garage to say where tickets should be accepted.

What to do with a resolution number:

- Select 'End Journey' and sign on to the ticket machine again
- As you sign on, 'LUL Resolution?' will come up on the screen. Press the 'up' arrow to select 'Y'
- Type in the number you have been given when the screen says 'LUL No'
- Until the disruption is over, answer 'Y' to 'LUL Resolution?' as you sign on to the ticket machine every trip

PASSENGERS WHO DON'T NEED TO SHOW A TICKET

Children under 11

🔊 Press the [pink] 'Pass' button once to record each passenger.

Children don't need to show a ticket or photocard if they look under 11.

Blind people with guide dogs

🔊 Press the [pink] 'Pass' button once to record each passenger.

Blind people with guide dogs don't need to show a ticket or photocard. Blind people without dogs also travel free, but usually have a Oyster-style freedom pass.

Wheelchair users

🔊 Press the [blue] 'Wheelchair' button once to record each passenger in a wheelchair.

Wheelchair users don't need to show a ticket or photocard. However, companions to wheelchair users don't automatically travel free – they must have a valid ticket or pass.

PASSENGERS WHO BUY A TICKET ON THE BUS

🔊 Do not press the [pink] 'Pass' button if you sell a passenger a ticket on the bus.

Cash fares:

For anyone paying cash, the fare is £2.

Don't issue a cash fare inside the Pay Before You Board (PBYB) area. Passengers can buy tickets from a Roadside Ticket Machine (RTM). They can see they are in a PBYB area from the yellow panel on bus stops.

UNPAID FARE NOTICES, PASS WITHDRAWAL ENVELOPES AND YOUTH DATA FORMS

You can issue an Unpaid Fares Notice (UFN):

- When a passenger can't buy a ticket and they are potentially vulnerable or in distress
- When a faulty RTM has taken a passenger's money without issuing a ticket
- Outside the Pay Before You Board area, when a passenger wants to pay but you haven't got enough change

Further information is printed on the inside front and back covers of the yellow UFN pad.

How to use UFNs:

- **Always** fill in the bus route number on the driver section, and the date and time on both staff and passenger sections. This information helps us to identify routes and times that RPIs should be targeting
- **If you feel comfortable doing so**, ask the passenger for their name, house/flat number and postcode on the form; or ask the passenger to fill in these details. If the situation is already becoming difficult, you do **not** have to ask for this information

- Tear off the bottom part of the UFN and give it to the passenger. They must send their unpaid fare to the address shown within five days
- Hand in the top part of the UFN at your garage at the end of that day's duty

Pass Withdrawal Envelope (PWE)

When you need to withdraw a damaged or invalid ticket or Oyster card/photocard:

- **Always** fill in the date and time, the bus route number, and the fare due. On the front of the PWE please also fill in the reason for withdrawal. This information helps us to track the withdrawal
- Tear off the PWE and seal the top part. Hand this in to your garage at the end of that day's duty
- Tear off Customer's Copy and give it to the passenger. They must send any fare due to the address shown within five days

UNPAID FARE NOTICES, PASS WITHDRAWAL ENVELOPES AND YOUTH DATA FORMS

You can fill in a Youth Data Form (YDF):

- When a large group of youths board your bus and do not touch in, or pay a fare, and it is not possible to issue them with standard UFNs, you can use the blue YDFs to record what happened

Further information is printed on the back of each YDF.

How to use YDFs:

- **Always** fill in the bus route number and the date and time. This information helps us to identify routes and times that RPIs should be targeting
- Hand in any filled in YDFs at your garage at the end of that day's duty

If an RPI gets on your bus, tell them if you have issued any Unpaid Fares Notices, customer copies of Pass Withdrawal Envelopes or filled in any Youth Data Forms on that trip.

USE OF FARESTAGES

Set the correct destination stage at the start of each trip.

You do not have to update farestages during a trip unless your company has asked you to, and as follows:

- If you are turned short of your original destination
- At Pay Before You Board area boundaries
- On routes outside Greater London, where County or District Council passes or special fares apply

Always select the final farestage before you "End Journey".

Paper fare charts provided for each route show the stage numbers to be used on ticket machines, including those to be used when a trip is turned short of its original destination.

ACCEPTABLE COINS AND NOTES

Scottish and Northern Irish Bank notes must be accepted.

Isle of Man, Channel Islands and Gibraltar **notes** must be accepted but **coins** from these places are not accepted.

Foreign money – including the Euro – must not be accepted.


Accepting change:

When passengers try to pay with large amounts of small change, drivers must accept coins up to the following amounts:

- Bronze coins (1p and 2p) to the value of 20p
- Silver 5p and 10p to the value of £5
- Silver 20p and 50p to the value of £10
- £1 and £2 coins – NO LIMIT
- £5 'commemorative' coins – NO LIMIT

Above these limits, it is up to you whether you accept more small change as payment of a fare. However, you should not exceed these legal limits when giving change.

BUS SERVICE GUIDE



Index to places served

Some routes have more limited services (in some cases only a few journeys) and the route listings should always be checked for periods of operation.

'N' prefixed night routes run regularly every night of the week.

School services are not shown in this index.

	Underground / Overground Station
	Network Rail
	Tram Stop
<i>DLR</i>	Serves nearby Docklands Light Railway



*Indicates places outside Greater London – there are other bus services which operate wholly outside London not included in the listings.

A


Abbey Estate 177 469
 Abbey Wood  180 229 244 469 B11 N1
 Aberfeldy Estate, Poplar 309
 Acton Green 94 440
 Acton High Street 70 207 266 427 440 607 E3 N11 N207
 Acton Town  E3 N11
 Acton Vale 70 207 266 272 607 N207
 Addington Village  64 130 314 353 359 466 T31 T32 T33 N159
 Tramlink 3
 Addiscombe  289 312 Tramlink 1 2
 Admiralty Arch see Trafalgar Square
 Airfield Estate, Hornchurch 252
 Albany Park 269 B14
 Albany Park Station  B14
 Albert Hall see Royal Albert Hall



Aldgate  15 25 40 42 67 78 100 115 135 205 254 N15 N253
 N550 N551
 Aldgate East  15 25 67 115 135 205 254 N15 N253 N550 N551
 Aldwych 1 4 6 9 11 13 15 23 26 59 68 76 87 91 139 168 171 172 176
 188 243 341 521 RV1 X68 N1 N9 N11 N13 N15 N21 N26 N44
 N47 N68 N76 N87 N89 N91 N155 N171 N343
 Alexandra Palace W3
 Alexandra Palace Station  184 W3
 Alexandra Park 43 102 134 144 184 234 299 W3 W7
 All Saints DLR 15 115 D6 D7 D8 N15 N550 N551
 Alma Road Estate 191
 Alperton Sainsbury's 79 224 245 297
 Alperton  79 83 224 245 297 487
 Alton East Estate, Roehampton 72 85 265
 Alton West Estate, Roehampton 170 430 N74
 Amhurst Park 253 254 259 279 N253 N279
 Amos Estate, Rotherhithe 225 381 N381
 Ampere Way  455 Tramlink 3
 Anerley 75 157 197 249 354 356 358 432 N3
 Anerley Station  157 249 354 358 432 N3
 Angel, Islington  4 19 30 38 43 56 73 153 205 214 274 341 394
 476 N19 N38 N41 N73
 Angel Road  34 192 444
 Aperfield 246 R8
 Apex Corner 113 186 292 614
 Archway  4 17 41 43 134 143 210 263 271 390 C11 W5 N20 N41
 Ardleigh Green 256 294
 Arena  Tramlink 1 2
 Arkley 107 614
 The Arkley, Barnet 107 307 614
 Arnos Grove  34 184 232 251 298 382 N91
 Arsenal Football Ground 4 19 236 N19
 Arsenal Station  served by the Underground only (Piccadilly line).
 * Ashford Common Black Dog 216 290

B







- * Ashford Hospital 116 203 216
- * Ashford  (Middlesex) 117 216
- * Ashford War Memorial 117 216 290
- Australia House see Aldwych
- * Aveley 372 373
- Avenue Road  354 Tramlink 2
- Avery Hill 132 162 286 B15 N21

Badgers Mount 402


Baker Street Station  2 13 18 27 30 74 82 113 139 189 205 274 453
N13 N18 N74

Balham   155 249 315 355 N155

Bank City of London 8 11 21 23 25 26 43 76 133 141 242 388 N8
N11 N21 N26 N76 N133 N550 N551

- * Banstead 166 S1
- * Banstead Downs 80 166 280 S3 S4
- * Banstead Station  166
- Barbican 4 56 100 153
- Barking Garage, Fair Cross 5 62 145 387 N15
- Barking Reach 387
- Barking   5 62 169 179 238 287 366 368 369 387 N15
- Barkingside 128 150 167 169 247 275 462 N8
- Barkingside Station  169 247
- Barnehurst 89 229 469 N89
- Barnehurst Station  469
- Barnes 33 72 209 283 419 485 N22
- Barnes Common 33 72 265 337 485 493 N10 N22 N74
- Barnes Station  33 72 265
- Barnet Chesterfield Road 184 384
- Barnet Church 34 84 107 184 234 263 307 326 383 384 389 399 N20
- Barnet Dollis Valley Way 32
- Barnet Hospital 107 263 307 384 614
- Barnet Quinta Drive 384
- Barnet Spires Shopping Centre 84 234 326 383 384 389 399 614

Barnsbury 153

Barons Court  served by the Underground only (District and Piccadilly lines)


Barra Hall U4

- * Batchworth Heath 331

Battersea Bridge 19 49 170 319 345 N19 N31

Battersea Latchmere 49 319 344 345 P5 N19 N31

Battersea Park 44 49 137 156 319 344 345 452 N19 N31 N44 N137

Battersea Park Station  44 137 156 344 452 N44 N137

Battersea Shaftesbury Estate G1

Battersea Village 170



Battle of Britain Museum see Royal Air Force Museum


Bayswater Road 70 94 148 274 390 N207

Bayswater Station  70

Beavers Farm Estate, Hounslow 423

Beckenham 54 162 194 227 352 354 358 367 N3

Beckenham Junction Station   54 162 227 354 367 N3
Tramlink 2


Beckenham Road  194 227 358 N3 Tramlink 2

Beckton Bus Station DLR 101 173 262 300 366 376 474 511

Beckton Park DLR Station 376


Becontree 5 62 128 145 364 368 N15


Becontree Heath 5 103 128 150 173 175 499 N15

Becontree  62 145

Beddington Asda 455 463

Beddington Corner 127 S1

Beddington Farm  455 Tramlink 3

Beddington Lane  463 Tramlink 3

Beddington Park 151 407 410 455 463 X26 N213

Bedfont 116 203 H25 H26

Bedfont Lakes H26

Bedford Hill 315

Bedford Park E3 N11

Beech Hill, Hadley Wood 298 399

Belgrave Walk  Tramlink 3

* Belhus 373

Bell Green 181 202 352 356 450


Bellingham 47 54 136 138 160 171 199 208 336 N47 N136

Belmarsh Prison 244 380

Belmont Circle, Harrow 186 H18 H19

Belmont, Sutton 80 280 S1 S3 S4


Belsize Park 168 268 C11 N5

Belsize Park Station  168 C11 N5

Belvedere Station  229 401 469


Belvedere Village 99 401

Benhillon 157 S1 S4 N44


Bermondsey Station  47 188 381 C10 N47 N381

Bermondsey The Blue 1 381 P12 N1 N381

Bermondsey Tower Bridge Road 1 42 47 78 188 381 RV1 N1
N47 N381

Berrylands  K2


Berry's Green R8

Bethnal Green  8 106 254 309 388 D3 D6 N8 N253


Bexley 132 229 269 492 B15

Bexleyheath 89 96 132 229 269 401 422 469 486 492 B11 B12 B13
B14 B15 B16 N89

* Bexley Park B15

Bexley Station  132 229 269


Bickley 162 269 336 R7

Bickley Station  162 269 R7

Biggin Hill 246 320 464 R2 R8



Biggin Hill Valley 320 464 R2

Birchwood Corner 233

Birkbeck  354 356 Tramlink 2

Blackbird Cross 83 182 245 297 302 N98

Blackfen 51 132 N21

Blackfriars   45 63 100 388 N63 N89 N550

Blackheath Royal Standard 53 54 108 202 286 380 386 422

Blackheath Station  and Village 54 89 108 202 386 N89

Blackhorse Lane  197 Tramlink 1 2

Blackhorse Road Station  123 158 230 N73

Blackwall DLR 15 D6 D7

Blackwall Tunnel, South Side 108


Blackwall Tunnel, North Side 15 108 115 D6 D7 N15 N550 N551

Blendon 132 B13 B14


Bloomsbury 1 7 8 19 25 38 55 59 68 91 98 168 171 188 242 243 521
X68 N1 N8 N19 N35 N38 N41 N55 N68 N91 N98 N171 N207

* Bluewater Shopping Centre 96 428 477 492

Bolingbroke Hospital 319 G1

Bond Street Station  nearest stops at Oxford Street (Selfridges)
6 7 8 10 13 15 23 73 94 98 113 137 139 159 189 390 N8 N10 N13
N15 N73 N98 N137 N159 N207

* Borehamwood 107 292


Borough  21 35 40 133 343 N21 N35 N133 N343

Bostall Heath 99 B11

Bostall Woods 99

Boston Manor  195 E8

Botany Bay 313

Bounds Green  102 184 221 299 N91

Bourne Hill W9

Bow 8 25 108 276 425 488 D8 N8

Bow Church DLR 25 425 D8

Bowes Park 102 184 221 299 N91

Bow Road Station  25 425

* Box Hill 465

Bramah Tea & Coffee Museum Southwark Street 344 381 RV1

Brandon Estate P5

Brent Cross Shopping Centre 102 112 113 142 143 182 186 189 210
232 266 326 C11

Brent Cross  210













Brentford 65 195 235 237 267 E2 E8 H91 N9









Brentford Station  195 E2 E8

Brent Park, Neasden 92 112 206 232 332 PR2
 * Brentwood 498
 Bricklayers Arms 1 21 42 53 63 172 188 363 453 N1 N21 N63
 Bridgen 132 269
 Brimsdown Station ⇌ 191 307 491
 British Museum 1 7 8 10 19 24 25 29 38 55 59 68 73 91 98 134 168
 188 242 390 X68
 Brixton ⇌ 2 3 35 37 45 59 109 118 133 159 196 250 322 333 345
 355 432 P4 P5 N2 N3 N35 N133 N159
 Brixton Garage, Streatham Hill 57 59 109 118 133 137 159 201 250
 319 333 417 N133 N137 N159
 Brixton Hill 45 59 109 118 133 159 250 333 355 N133 N159
 Brixton Prison 45 59 109 118 133 159 250 333 N133 N159
 Broadfields Estate, Edgware 288
 Broad Green, Croydon 60 64 109 198 250 289 N159
 Broadwater Farm Estate, Tottenham W4
 Broadwaters, Thamesmead 244 380
 Broadway Market 236 394
 Brockley Avignon Road 343 484 N343
 Brockley Rise 122 171 172 P4 P12 N171
 Brockley Station ⇌ 171 172 484 N171
 Bromley (Kent) 61 119 126 138 146 162 208 227 246 261 269 314
 320 336 352 354 358 367 402 N3 N47
 Bromley-by-Bow ⇌ 108 323 488
 Bromley Common 61 208 261 320 336 358 402 N47
 Bromley North ⇌ 61 119 126 138 146 227 246 261 269 314 320
 336 352 354 367 402 N3
 Bromley South ⇌ 61 119 126 138 146 162 208 227 246 261 314
 320 336 352 358 367 402 N3 N47
 Brompton Road 14 74 414 C1 N74 N97
 Brondesbury Park 98 206 N98
 Brondesbury Park Station ⇌ 206
 Brondesbury Station ⇌ 16 32 189 316 N16
 Bruce Castle 123 243 318

C







Bruce Grove ⇌ 123 149 243 259 279 318 341 476 W4 N76 N279
 Brunel University U1 U3 U4 U5 U7
 Brunswick Park 34 251
 Buckingham Palace see Green Park Station ⇌, Hyde Park Corner ⇌
 or Victoria Station ⇌ ⇌
 * Buckhurst Hill 20 397 549
 * Buckhurst Hill Station ⇌ 167 549
 Bulls Bridge Tesco 195 E6 H28
 Burnt Oak Broadway 32 114 142 204 251 292 302 305 614 N5 N16
 Burnt Oak ⇌ 114 204 251 302 305 N5
 Business Design Centre see Angel, Islington
 Busch Corner 235 237 267 H28 N97
 * Bushey Heath 142 258
 * Bushey Station ⇌ 142 258
 Bush Hill Park 192 217 231 329 377 W8 N29
 Bushy Park 111 216 267 411 R68 R70 X26
 Butts Farm, Hanworth H25
 Cabinet War Rooms Clive Steps, King Charles Street
 see Westminster ⇌
 Caledonian Road Station ⇌ 17 91 259 274 N91
 Caledonian Road & Barnsbury Station ⇌ 17 91 153 259 274 N91
 Camberwell Green 12 35 36 40 42 45 68 148 171 176 185 345 436
 468 484 N35 N68 N89 N136 N171
 Cambridge Circus, Charing Cross Road 14 19 24 29 38 176 N5 N19
 N20 N29 N38 N41 N279
 Cambridge Heath ⇌ 26 48 55 106 254 388 D6 N26 N55 N253
 Camden Lock 24 27 31 168 N5 N28 N31
 Camden Passage Market see Angel, Islington
 Camden Town ⇌ 24 27 29 31 88 134 168 214 253 274 C2 N5 N20
 N28 N29 N31 N253 N279
 Camden Road ⇌ ⇌ 24 27 29 31 88 134 168 214 253 274 C2 N5
 N20 N28 N29 N31 N253 N279
 Canada House see Trafalgar Square

Canada Water  1 47 188 199 225 381 ELCC10 P12
 Canal Bridge, Old Kent Road 21 53 78 172 381 453 N21 N381
 Canary Wharf  DLR 135 277 D3 D7 D8 N550
 Canbury K5
 Canning Town  DLR 5 69 115 147 241 276 300 309 323 330 474
 N15 N550 N551
 Cannon Street Station   15 17 521 N15 N47
 Canonbury 4 19 30 38 56 73 236 277 341 476 N19 N38 N73 N76
 Canonbury Station  236
 Canons Corner, Stanmore 107 142
 Canons Park Station  79 186 340
 Carnaby Street see Oxford Circus
 Carshalton 127 151 154 407 S3 X26 N213
 Carshalton Beeches 154 S3 S4 N213
 Carshalton Beeches Station  154 N213
 Carshalton-on-the-Hill S4
 Carterhatch 191 217 317
 Castelnau 33 72 209 283 419
 Castle Bar Park 297 E2 E7 E9 E10 E11
 * Caterham 407
 * Caterham-on-the-Hill 404 466
 Catford  160 336
 Catford 47 54 75 124 136 160 171 181 185 199 202 208 284 336
 N47 N136 N171
 Catford Bridge Station  160 336
 Catford Garage 47 54 136 160 171 199 208 336 N47 N136 N171
 Catford Hill 75 124 171 181 185 202 284 N171
 Cathall Estate W14
 Cenotaph Whitehall see Westminster
 Central Criminal Court Old Bailey see St. Paul's Station 
 Centrale  157 264 407 410 455 X26 Tramlink 1 2 3
 Central Middlesex Hospital, Park Royal 187 224 226 228 260 440
 487 PR2
 Chadwell Heath High Road 62 86 173 362 368 N86


Chadwell Heath Hospital 173 362
 Chadwell Heath Moby Dick 62 66 296 362
 Chadwell Heath Station  62 368
 * Chafford Hundred 370 373
 Chalk Farm 24 27 31 168 393 N5 N28 N31
 Chalk Farm Station  31 168 N5 N28 N31
 Chancery Lane  8 17 25 45 46 242 341 521 N8
 Chapel Street Market see Angel, Islington
 Charing Cross Hospital, Fulham Palace Road 190 211 220 295 N10
 N11 N97
 Charing Cross Station   see Trafalgar Square
 Charlton Asda 161 177 180 472 486 N1
 Charlton Football Ground, The Valley 161 177 180 380 472 486 N1
 Charlton Station  161 177 180 472 486 N1
 Charlton Village 53 54 380 422 486
 * Chartwell 246
 Charville Lane Estate, Hayes 195 U7
 Chase Cross 103 375
 Chase Farm Hospital 313 W8 W9
 Cheam Station  470
 Cheam Village 151 213 470 X26 N213
 Chelsea & Westminster Hospital, Fulham Road 14 211 328 C3 N31
 Chelsea Bridge 44 137 452 N44 N137
 Chelsea Cheyne Walk 19 49 170 319 345 N19
 Chelsea Football Ground 14 211
 Chelsea Harbour C3
 Chelsea Old Town Hall 11 19 22 49 211 319 N11 N19
 Chelsea Royal Hospital 137 170 360 N137
 Chelsea World's End 11 22 211 328 N11 N31
 Chelsfield Station  R1
 Chelsfield Village R3
 Chessington Copt Gilders 71 467
 Chessington Fox & Hounds 465
 Chessington Industrial Estate K2







Chessington North Station ⇌ 71
 Chessington South Station ⇌ 71 467
 Chessington World of Adventures 71 465 467
 * Chigwell ⇌ 167
 * Chigwell Row 150
 Children's Hospital Great Ormond Street see Russell Square ⇌
 Childs Hill 13 82 245 260 328 N13
 Chingford Hall Estate W11
 Chingford Hatch 212 357 397
 Chingford Mount 97 158 215 278 357 397 444 W16 N26
 Chingford Station ⇌ 97 179 212 313 379 397 444 N26
 Chipstead Valley 166
 Chislehurst High Street 61 160 161 162 273
 Chislehurst Station ⇌ 162 269
 Chislehurst War Memorial 61 160 161 162 269 273
 Chiswick Bridge 190
 Chiswick High Road 27 190 237 267 272 391 440 E3 H91 N9 N11
 Chiswick Park ⇌ 440
 Chiswick Station ⇌ 272 E3
 Church End, Finchley 82 125 143 260 326 N13 N20
 Church Street ⇌ 157 264 407 410 455 X26 Tramlink 1 2 3
 City Thameslink Station ⇌ see Ludgate Circus or Holborn Viaduct
 Clapham Common ⇌ 35 37 50 88 137 155 322 345 355 417 N35
 N137 N155
 Clapham High Street Station ⇌ 88 155 345 355 P5 N155
 Clapham Junction ⇌ 35 37 39 49 77 87 156 170 219 295 319 337
 344 345 C3 G1 N19 N31 N35 N87
 Clapham North ⇌ 88 155 345 355 P5 N155
 Clapham Park 35 37 50 137 417 P5 N35 N137
 Clapham South ⇌ 155 355 G1 N155
 Clapton Common 249 253 254 N253
 Clapton Park Estate 242 308
 Clapton Pond 38 48 55 56 106 253 254 393 425 488 N38 N55 N253
 Claybury 123 128 179

* Claygate ⇌ K3
 Clays Lane Estate 308 N26
 Clayhall 169
 Clerkenwell 55 63 153 243 N35 N55
 Clichy Estate 339
 Clissold Park 73 106 141 341 393 N73
 Clock House ⇌ 194 227 354 358
 Cockfosters ⇌ 298 299 384 N91
 Cockmannings Estate R4
 Cogan Avenue Estate, Higham Hill W15
 Colham Green U1 U2 U3 U4 U7
 Colindale Edgware Road 32 142 204 292 303 N5 N16
 Colindale Station ⇌ 204 303 N5
 College Park 18 220 N18
 Collier Row 175 247 252 294 365 375
 Colliers Wood ⇌ 57 131 152 200 219 470 493 N155
 * Colnbrook 81
 Colney Hatch 43 134 232 234
 Commonwealth Institute 9 10 27 28 49 328 C1 N9 N10 N28 N31
 Coney Hall 138 246
 Coney Hall Addington Road 119 138 246 314 353
 Coombe Lane ⇌ 130 466 N159 Tramlink 3
 Coppetts Wood 234
 Coppetts Wood Hospital 234
 Coppice Estate R3
 Copse Hill 200
 Copt Gilders, Chessington 71
 Corbets Tey 370 373
 Coulsdon 60 166 404 405 434 463 N68
 Coulsdon South ⇌ 60 4040 405 N68
 County Hall 12 53 76 77 148 159 211 341 381 453 507 N76 N155
 N159 N381
 County Park Estate, Emerson Park 193
 Courtauld Institute Somerset House see Aldwych


Cowley 222 U5
 Covent Garden for London's Transport Museum see Aldwych
 Covent Garden  served by Underground only (Piccadilly Line)
 Cranford 81 105 111 222 H98 N9
 Cranham 248 346 347
 Craven Park 18 206 260 266 PR2 N18
 Crayford 96 428 492
 Creekmouth 387
 Crews Hill  W10
 Cricklewood 16 32 189 226 245 260 266 316 332 460 C11 N16
 Cricklewood Station  189 226 245 260 460 C11
 * Crockenhill 477
 Crofton Park  122 171 172 P4 N171
 Croham Hurst 412
 Crooked Billet Sainsbury's 397 W11
 Crossharbour 135 D3 D6 D8
 Crouch End 41 91 W5 W7 N41 N91
 Crouch Hill Station   210 W3 W7
 Crowlands 499
 Crown Point, Norwood 196 249 417 468 X68 N68 N137
 Croydon Airport, Purley Way 119 289
 Croydon Town Centre see also East Croydon and West Croydon 50
 60 64 75 109 119 154 157 166 194 197 198 250 264 289 312 367
 403 405 407 410 412 450 455 466 468 T33 X26 X68 N68 N159
 N213 Tramlink 1 2 3
 Crystal Palace Parade 3 122 202 227 249 322 358 363 410 417 432
 450 N2 N3 N63 N137
 Crystal Palace Football Ground, Selhurst Park 50 75 157 196 198
 250 468 X68 N68
 Crystal Palace National Sports Centre 157 227 249 354 358 410
 432 N3
 Cubitt Town D3 D7 N550
 Cudham R5 R10









D














Cuming Museum, 155 157 Walworth Road 12 35 40 45 68 148 171
 176 468 P5 N35 N68 N89 N171
 Custom House  DLR 147 241 325 N551
 Cutty Sark DLR see Greenwich
 Cyprus DLR 101 262 366 376 474

 Dagenham Asda 145
 Dagenham East  103 364
 Dagenham (CEME) 174
 Dagenham Ford's Main Works 175
 Dagenham Heathway  145 173 174 175 364
 Dagenham New Road 145 173 174 175 287 365
 Dagenham Village 145
 Dalston Junction 30 38 56 67 76 149 242 243 277 N38 N76
 Dalston Kingsland  30 38 56 67 76 149 242 243 277 N38 N76
 Danson Park 89 96 486 B13 B14 B16 N89
 * Dartford 96 428 477 492
 Dartmouth Park Hill 4 C11
 Dawley Park 350
 * Debden Estate 20 167
 * Debden Station  397
 * Denham 331
 Denmark Hill 40 42 68 176 185 468 484 N68
 Denmark Hill Station  40 176 185 484
 Deptford Broadway and
 Deptford Bridge DLR 47 53 177 225 453 N47 N89
 Deptford Evelyn Street 47 188 199 N1 N47
 Design Museum, Butlers Wharf 42 47 78 188 381 N47 N381
 Devons Road DLR 323 D8
 Dogs' Home, Battersea 44 156 344 N44
 Dollis Hill Lane 232
 Dollis Hill  226
 * Dorking 465
 Dormer's Wells 95 105 E5

E

Downe 146 R8
 Downham 124 136 181 208 284 336 N47 N136
 Downing Street see Whitehall
 Downtown, Rotherhithe 381 N381
 * Downview Prison 80
 Drayton Green E1 E11
 Drift Bridge 166
 Dulwich Library 12 40 176 185 197 P13
 Dulwich Hospital 37 40 176 185 P13
 Dulwich Village P4 P13
 Dundonald Road  163 164 Tralink 1 2
 * Dunton Green 402
 Duppas Hill 154 N213

Ealing Broadway   65 83 112 207 226 297 427 607 E1 E2 E7 E8
 E9 E10 E11 N7 N207
 Ealing Common 83 112 207 427 607 E11 N207
 Ealing Common Station  207 427 607 N207
 Ealing Hospital, Southall 83 92 195 207 282 427 607 N207
 Earl's Court 74 328 C1 C3 N31 N74 N97
 Earlsfield  44 77 270 N44
 East Acton 7 70 72 95 260 272 283 N7
 East Acton Station  7 70 72 272 283 N7
 East Barnet 184 307 326 384
 East Beckton Sainsbury's 325 366
 East Beckton Showcase Cinemas 325 366
 East Bedfont 116 203 H25 H26
 Eastcote Lane Eastcote Arms 114 282
 Eastcote Station  282 398
 Eastcote Village 282 H13
 East Croydon Station   64 119 194 197 198 312 367 410 466
 T33 N68 N159 Tralink 1 2 3
 East Dulwich Goose Green 37 40 176 185 484 P13
 East Dulwich Sainsbury's 40 176 185 484 P13

East Dulwich Station  37 40 176 185 484 P13
 Eastfields, Mitcham 152 463
 East Finchley Hilltop H3
 East Finchley Station  102 143 234 263 603 H3 N20
 East Greenwich 108 129 177 180 188 286 386 422 N1
 East Ham Newham Town Hall 5 58 101 104 115 147 238 300 325
 376 474 N15
 East Ham Station  101 104 147 238 300 325 376
 East India Dock 15 108 115 277 309 D6 D7 N15 N550 N551
 * East Molesey 411
 East Putney  37 337
 East Sheen 33 337 493 N10
 East Street Market, Walworth 12 35 40 42 45 68 148 171 176 343
 468 P5 N35 N68 N89 N171 N343
 East Wickham 96 422 B11
 Ebury Bridge, Victoria 11 44 170 211 C1 C10 N11 N44
 Eden Park 194 356 358
 Edgware  32 79 107 113 142 186 204 221 240 251 288 292 303
 305 340 614 N5 N16
 Edgware Community Hospital 32 142 204 251 292 303 614 N5 N16
 Edgware Road Station  6 7 15 16 18 23 27 36 98 205 332 414 436
 N15 N16 N18 N98
 Edmonton Angel Corner 34 102 144 149 259 279 444 491 N279
 Edmonton Cambridge Roundabout 34 102 144 217 231 W6
 Edmonton Green Bus Station  102 144 149 191 192 259 279 349
 491 W6 W8 N279
 Elephant & Castle   1 12 35 40 45 53 63 68 100 133 148 155 168
 171 172 176 188 196 333 343 344 360 363 453 468 C10 P5 N1
 N35 N63 N68 N89 N133 N155 N171 N343
 Elmers End   54 194 289 356 358 367 Tralink 1
 Elm Park  165 365 372
 Elmstead Woods  314
 Elsinge Estate 327
 * Elstree Village 107

- * Elstree & Borehamwood Station ⇄ 107 292
- Eltham 124 126 132 160 161 162 233 286 314 321 B15 B16 N21
- Eltham Green 122 160 321 B16 N21
- Eltham Park B16
- Eltham Station ⇄ 132 161 162 233 286 314 B15
- Elverson Road DLR 47 180 199 225 N47 N89
- Embankment Station Ⓞ N550 For other buses nearby,
see Trafalgar Square
- Emerson Park 165 256 370 373
- Enfield Chase ⇄ 121 231 307 313 377
- Enfield Highway 121 191 279 307 N279
- Enfield Lock Island Village 121 491
- Enfield Lock Station ⇄ 121 491
- Enfield Town ⇄ 121 191 192 231 307 313 317 329 377 W8 W9
W10 N29
- * Epping Forest 20 97 167 179 212 313 379 397 444 549 N26
- * Epsom 166 293 406 418 467 470
- * Epsom General Hospital 166 293
- * Epsom Station ⇄ 418
- Erith ⇄ 99 229 428 469 B12 N89
- * Esher K3
- Essex Road Station ⇄ 38 56 73 271 341 476 N38 N73
- Euston Square Ⓞ 10 18 24 27 29 30 73 88 134 205 390 N5 N10 N20
N29 N73 N253 N279
- Euston Station Ⓞ ⇄ 10 18 30 59 68 73 91 168 205 253 390 476 N5
N10 N20 N73 N91 N253
- * Ewell Village 293 406 467 470
- Fairfield Halls Park Lane, Croydon 50 60 75 109 119 154 166 197
250 264 312 403 405 407 412 455 466 468 T33 N68 N213
- * Fairlop Station Ⓞ served by Underground only (Central line)
- Falconwood ⇄ B15 B16
- Falmouth Gardens, Redbridge 366
- Farnborough, Bromley 261 358 402 R4




F




- Farringdon Ⓞ ⇄ 63 N63
- Farringdon Street 17 45 46 63 N63
- Feltham ⇄ 90 117 235 285 490 H25 H26 X26
- Feltham Leisure West 90
- Feltham Sparrow Farm H26
- Fenchurch Street Station ⇄ 25, 40, N550 N551
- Ferrier Estate, Kidbrooke 178 B16
- Ferry Lane Estate 123 230 W4 N73
- Ferrymead, Greenford E10
- Fieldway 64 314 359 T32 Tramlink 3
- Finchley Central Station Ⓞ 82 125 143 326 382 460 N13 N20
- Finchley Henly's Corner 82 102 232 460 N13
- Finchley Road & Frognal Ⓞ 13 82 113 N13
- Finchley Road Station Ⓞ 13 82 113 187 268 C11 N13
- Finsbury Park Ⓞ ⇄ 4 19 29 106 153 210 236 253 254 259 W3 W7
N19 N29 N253 N279
- Finsbury Square, Moorgate 21 43 76 141 205 214 271 N76
- Fish Island, Bow 339
- Fleet Street 4 11 15 23 26 76 172 341 N11 N15 N21 N26 N47
N76 N89
- Foots Cray 51 233 321 492 R11 N21
- Forestdale T31
- Forest Gate 25 58 86 308 325 330 N86
- Forest Gate Station ⇄ 58 308 325 330
- Forest Hill Horniman Museum 176 185 197 356 363 P4 N63
- Forest Hill Station ⇄ 122 176 185 197 356
- Fortis Green 102 234
- Fortune Green 13 82 113 328 603 N13
- Forty Hill 191 W10
- Freezy Water 217 279 317 327 491 N279
- Friern Barnet 43 134 221 234 382
- Fulham Craven Cottage 424
- Fulham High Street 14 22 74 220 414 424 430 N10 N22 N74
- Fulham Broadway Ⓞ 11 14 28 211 295 391 414 424 N11 N28


G

Fulham Football Club 424
 Fulham Palace Road Lillie Road 74 190 211 220 295 424 430 N10
 N74 N97
 Fulwell  33 267 281 290 R70 N22
 Furzedown G1

Galliard Estate 491
 Gallions Reach 101 262 366
 Gallions Reach DLR 101 262 366 474 N551
 Gants Hill  66 123 128 150 167 179 296 396 462 N8
 Gascoigne Estate, Barking 62 173
 George Street  Tramlink 1 2 3
 Gidea Park Gallows Corner 174 347 496 498 499
 Gidea Park  294 496
 Gillette Corner, Osterley H28 H91
 Gipsy Corner, North Acton 95 260 266 440 487
 Gipsy Hill 322
 Gladstone Park 226 232
 Gloucester Road Station  49 74 N74 N97
 Golders Green  13 82 83 102 183 210 226 240 245 260 268 328
 460 H2 H3 N5 N13
 Goldhawk Road Station  94 237
 Godge Street Station  (served northbound only) 10 24 29 73 134
 390 N5 N10 N20 N29 N73 N253 N279
 Goodmayes 86 128 150 364 387
 Goodmayes King George Hospital 173 362 387 396
 Goodmayes Station  86 364 387 N86
 Gordon Hill  W8 W9
 Gospel Oak Station  C11
 Grahame Park 204 303 N5
 Grange Hill Fencepiece Road 167 462
 Grange Hill Station  362 462
 Grange Park  W9
 Gravel Hill  130 466 N159 Tramlink 3

* Grays 370 373
 Great Ormond Street Hospital see Russell Square 
 Great Portland Street Station  18 27 30 88 453 C2 N18
 Greenford Broadway Red Lion 92 95 105 282 E1 E2 E3 E5 E6 E7 E9
 E10 E11 N7
 Greenford Green 92 398 487 H17
 Greenford Station   92 105 398 E6

* Greenhithe 492
 Green Park Station  8 9 14 19 22 38 N8 N9 N19 N22 N38 N52 N97
 Green Street Green 358 402 R1 R3 R5 R8 R11
 Greenwich Cutty Sark DLR and National Maritime Museum 129 177
 180 188 199 286 386 N1
 Greenwich Park 53 54 108 177 180 188 199 202 380 386 N1 N89
 Greenwich Station  177 180 199
 Greystoke Estate, Ealing 226
 Grosvenor Park, Feltham H26
 Grosvenor Square & US Embassy short walk from 2 6 7 8 10 13 15
 16 23 30 36 73 74 82 94 98 113 137 139 148 159 189 274 390
 414 436 N8 N10 N13 N15 N16 N73 N74 N98 N137 N159 N207
 Grovelands, St Paul's Cray R1
 Grove Park, near Bromley 124 126 136 181 261 273 284 N136
 Grove Park Cemetery 284
 Grove Park, Chiswick 272
 Guildhall City Corporation, King Street Short walk from 4 8 25 56
 100 172 242 N8
 Gunnersbury Park E3
 Gunnersbury Station  237 267 391 H91 N9
 Guy's Hospital see London Bridge

Hackbridge Corner 127 151
 Hackbridge Reynolds Close 80
 Hackney Central Station  and Town Hall 30 38 48 55 106 236 242
 253 254 276 277 394 D6 W15 N38 N55 N253

H

Hackney Downs ⇌ 30 38 48 55 56 106 242 253 254 276 394 N38
N55 N253

Hackney Hospital 236 276 488 W15 N26

Hackney Well Street 26 277 388 N26

Hackney Wick 26 30 236 276 388 488 N26

Hackney Wick Stadium N26

Hackney Wick Station Ⓣ 276

Hacton Lane Estate, Hornchurch 193

Hadley Highstone 84 383 399

Hadley Wood 298 399

Hadley Wood Station ⇌ (towards Barnet only) 399

* Hainault Forest 150 247 362

Hainault Station Ⓣ 150 247 N8

Hainault The Lowe 150 247 362 462 N8

Hale End 275

* Halstead 402 R5 R10

Ham 65 371

Hammersmith Ⓣ 9 10 27 33 72 190 209 211 220 266 267 283 295
391 419 485 H91 N9 N10 N11 N97

Hammersmith Hospital, Du Cane Road, Wormwood Scrubs 7 70 72
272 283

Hampstead Garden Suburb Market Place 102 H2 H3

Hampstead Heath Jack Straw's Castle 210 268 603 N5

Hampstead Heath Ⓣ South End Green 24 46 168 C11

Hampstead Heath Spaniards 210 603 H3

Hampstead Station Ⓣ and Village 46 268 603 N5

Hampton 111 216 R68 R70 X26

Hampton Court Palace 111 216 411 R68 X26

Hampton Court Station ⇌ 411 R68

Hampton Hill 285 R68 R70

Hampton Sainsbury's 285 290

Hampton Station ⇌ 111 216

Hampton Wick 111 216 281 285 411 481 N22

Hampton Wick Station ⇌ 281 285

* Hamsey Green 403

Hanger Hill 83 112

Hanger Lane Ⓣ 83 95 112 226 487

Hanwell 83 195 207 427 607 E3 E8 N207

Hanworth Butts Farm H25

Hanworth Great Chertsey Road Roundabout 285 290 490 X26

Hanworth Library 111 285 490 H25 X26

Hanworth Park H25

Hanworth Road Duke of York 110 111 R62

Hanworth Road Nelson Road 110 111 H28

Hanworth Swan 111 H25 R70

Harbour Exchange D3 D6 D8

Harefield 331 U9

Harefield Hospital U9

Harefield West U9

Harlesden Station Ⓣ 187 206 224 226 228 260 487

Harlesden Town Centre 18 187 206 220 224 226 260 266 487 N18

Harlington Corner 81 90 105 111 140 222 285 H98 N9

Harlington High Street 90 140 H98

Harmondsworth 81 U3

Harold Hill 174 256 294 496 N86

Harold Park 496 498

Harold Wood ⇌ 256 294 347 496

Harringay 29 141 341 W5 N29

Harringay Green Lanes Ⓣ 29 141 341 W5 N29

Harringay Sainsbury's 29 141 341 W5 N29

Harringay Station ⇌ W5

Harrington Road 🚊 Tramlink 2




























Harrow & Wealdstone Ⓣ ⇌ 182 186 258 340 H9 H10 N18

Harrow Bus Station and Harrow-on-the-Hill Station Ⓣ ⇌ 114 140
182 183 186 223 258 340 H9 H10 H11 H14 H17 H18 H19 N18

Harrow School 258 H17

Harrow Weald 140 182 258 340 H12 H18 H19 N18

Harts Lane Estate, Barking 368

- Hatch End  H12 H14
- * Hatfield Business Park 614
- * Hatfield Market Place 614
- Hatton Cross  90 203 285 423 490 H25 H26 X26
- Havelock Estate, Southall E5
- Havering-atte-Bower 375
- Havering Park 294 365
- Haverstock Hill 46 168 268 C11 N5
- Haydons Road  200
- Hayes & Harlington Station  90 140 195 350 E6 H98 U4 U5
- Hayes Bourne Avenue, (Hillingdon) U4
- Hayes, Bromley 119 138 146 246 314 353
- Hayes End, (Hillingdon) 90 195 427 607 N207 H98 U7
- Hayes Grapes, (Hillingdon) 90 140 427 607 E6 N207
- Hayes Station  (Bromley) 119 138 246 314 353
- Hayward Gallery, South Bank see Waterloo
- Headstone H14
- Headstone Lane Station  H18 H19
- Heath Park Estate, Becontree 499
- Heathrow Airport Central Bus Station  105 111 140 285 A10 U3 X26 N9
- Heathrow Airport Compass Centre 105
- Heathrow Airport North 81 105 111 140 222 285 H98 U3 X26 N9
- Heathrow Airport Terminal 4   482 490
- Heathrow Airport Terminal 5   350 423 482 490 N9
- Heathrow Cargo Area 482 490
- Hendon Bell Corner 83 183 240
- Hendon Central  83 113 143 186 326 N5
- Hendon The Quadrant 143 183 186 240 326
- Hendon RAF Museum see Royal Air Force Museum
- Hendon Station   83 183 N5
- Henly's Corner 82 102 232 260 N13
- Herne Hill 3 37 68 196 201 322 468 N3 N68
- Heron Quay DLR 135 D3 D7
- Heston 111 120 482 H28 H32
- * Hextable 477
- Higham Hill W15
- Highams Park  212 275 W16
- High Barnet  34 84 107 184 234 263 307 326 383 384 389 N20
- Highbury & Islington Station   4 19 30 43 271 277 393 N19 N41
- Highbury Barn 4 19 236 N19
- * High Down Prison 80 S1 S3 S4
- Highgate Cemetery 4 C11
- Highgate Station  43 134 263 N20
- Highgate Village 143 210 214 271
- Highgate Wood 143 234 263 N20
- Highlands Village 125 W9
- High Street Kensington Station  9 10 27 28 49 52 70 328 N9 N10 N28 N31 N52
- Highwood Hill 251
- * Hildenborough 402
- Hillingdon Hill 427 607 A10 N207
- Hillingdon Hospital U1 U2 U3 U4 U5 U7
- Hillingdon Station  U2
- Hillrise Estate, North Romford 175
- Hinchley Wood K3
- Hither Green 181 225 273
- Hither Green Station  273
- HMS Belfast see London Bridge Station  
- Holborn Circus 8 17 25 45 46 242 341 521 N8
- Holborn Station  1 8 19 25 38 55 59 68 91 98 168 171 188 242 243 521 X68 N1 N8 N19 N35 N38 N41 N55 N68 N91 N98 N171
- Holborn Viaduct 8 25 242 521 N8
- Holland Park Station  94 148 228 390 N207
- Holloway Nag's Head 4 17 29 43 91 153 253 254 259 271 393 N29 N41 N91 N253 N279
- Holloway Road Station  43 153 271 393 N41
- Homerton 236 242 276 308 394 425 488 W15

Honor Oak 63 363 N63
 Honor Oak Estate 343 484 P12 N343
 Honor Oak Park Station \Rightarrow P4 P12
 Hook 71 465 467 K2 K4
 * Hooley 405
 Horn Park Estate 273
 Hornchurch Station \ominus 193 252 256
 Hornchurch Town Centre 165 193 248 252 256 370 372 373
 Horniman Museum, Forest Hill 176 185 197 356 363 P4 N63
 * Horns Cross 492
 Hornsey High Street 41 144 W3 N41 N91
 Hornsey Rise 41 91 210 N41 N91
 Hornsey \Rightarrow 41 N41 N91
 Horse Guards see Whitehall
 * Horton Country Park 418
 Horton Industrial Park, West Drayton 350
 Hounslow 81 110 111 116 117 120 203 222 235 237 281 423 H20
 H22 H28 H32 H37 H98 N9
 Hounslow Blenheim Centre H37
 Hounslow Central \ominus 120 H20
 Hounslow East \ominus 111
 Hounslow Heath 116 117 235 237 423
 Hounslow West \ominus 81 203 222 482 H32 H91 H98 N9
 Hoxton 21 76 141 271 394 N76
 Hurlingham Park 424
 Hyde Park Corner \ominus 2 8 9 10 14 16 19 22 36 38 52 73 74 82 137 148
 414 436 N8 N9 N10 N16 N19 N22 N38 N52 N73 N74 N97 N137

I
 Ickenham Coach & Horses U1 U10
 Ickenham Station \ominus U10
 Ilford \Rightarrow 25 86 123 128 145 147 150 167 169 179 296 364 366 369
 396 462 W19 N86
 Imperial War Museum 3 12 53 59 148 159 344 360 453 C10 N3
 N155 N159

India House see Aldwych
 * Ingatestone 351
 Island Gardens DLR D3 D7 N550
 Isle of Dogs D3 D6 D7 D8 N550
 Isleworth 117 235 237 267 481 H20 H28 H37 N9
 Islington & Angel \ominus 4 19 30 38 43 56 73 153 205 214 274 341 394
 476 N19 N38 N41 N73
 Islip Manor E10
 Ivybridge 481 H20 R62









J
 K
 Jamaica Road 47 188 381 C10 N47 N381
 Joydens Wood B15

Keir Hardie Estate, Canning Town 147 241 N551
 Kelsey Park, Beckenham 162 352 356 358 N3
 Kenley 407 434
 Kennington Lane 59 133 155 196 322 333 N133 N155 N159
 Kennington \ominus 133 155 333 N133 N155
 Kensal Green Kilburn Lane 18 52 316 N18 N52
 Kensal Green Station \ominus 18 N18
 Kensal Rise \ominus 6 28 52 187 302 452 N52
 Kensington Gardens Palace Gate 9 10 49 52 70 N9 N10 N52
 Kensington Gardens Queensway 70 94 148 N207
 Kensington High Street 9 10 27 28 49 52 70 328 C1 N9 N10 N28
 N31 N52
 Kensington Olympia \ominus \Rightarrow 9 10 27 28 49 391 N9 N10 N28
 Kensington Queen's Gate 9 10 52 70 360 N9 N10 N52
 Kent House 194 227 358
 Kentish Town \Rightarrow 134 214 393 C2 N20
 Kentish Town West \ominus 46
 Kenton \ominus 114 183 223 H9 H10 H18 H19
 Kenwood Hampstead Lane 210 603
 Keston 146 246 320 R2
 Keston Mark 320 353 R2
 Kew Bridge 65 237 267 391 N9













Kew Gardens 65 391
 Kew Gardens Station ☉ 391
 Kew Retail Park R68
 Kidbrooke Dursley Road 386
 Kidbrooke Ferrier Estate B16
 Kidbrooke Park Road 178 286
 Kidbrooke Station ⇌ 132 178 B16
 Kilburn High Road ☉ 16 31 32 98 189 206 316 328 332 N16 N28
 N31 N98
 Kilburn Park ☉ 31 32 206 316 328 N28 N31
 Kilburn Station ☉ 16 32 189 316 332 N16
 King Henry's Drive 🚍 64 130 359 T31 N159 Tramlink 3
 Kingsbury Green 83 183 302 N98
 Kingsbury Station ☉ and Kingsbury Circle 79 183 204 305 N98
 Kings College Hospital see Denmark Hill
 King's Cross Station ☉ ⇌ 10 17 30 45 46 59 63 73 91 205 214 259
 390 476 N10 N63 N73 N91
 Kingston Town Centre & Station ⇌ 57 65 71 85 111 131 213 216
 281 285 371 406 411 418 465 481 K1 K2 K3 K4 K5 X26 N87 N213
 Kingston Hill 85 K3
 Kingston Hospital 57 213 K2 K3 K4 K5 N213
 Kingston Vale 85 265 K3
 Kingsway 1 59 68 91 168 171 188 243 521 X68 N1 N68 N91 N171
 Kneller Hall, Twickenham 281 H22 R62
 Knightsbridge Station ☉ 9 10 14 19 22 52 74 137 414 452 C1 N9
 N10 N19 N22 N52 N74 N97 N137
 * Knockholt Pound 402 R5 R10
 * Knockholt Station ⇌ 402













 Ladbroke Grove 7 23 52 70 228 295 316 N7 N52
 Ladbroke Grove ☉ 7 23 52 70 228 316 N7 N52
 Ladbroke Grove Sainsbury's 23 52 70 295 316
 Ladywell Lewisham High Street 47 54 75 122 136 181 185 199 208
 284 484 P4 N47 N136

Ladywell Station ⇌ 122 284 484 P4
 * Lakeside 370 372 373
 Lambeth Bridge 3 77 87 344 507 C10 N3 N87
 Lambeth North ☉ 12 53 59 76 148 159 341 453 N76 N155 N159
 Lambeth Palace 3 77 344 507 C10 N3
 Lamorbey 51 229 286
 Lampton 111 120 H28 H91
 Lancaster Gate ☉ 46 94 148 274 390 N207
 * Langley 81
 Latimer Road Station ☉ 295 316
 Law Courts, Strand see Fleet Street
 Lea Bridge 48 55 56 N38 N55
 Leamouth 277
 * Leatherhead ⇌ 465
 Leaves Green 246 320 R2
 Lebanon Road 🚍 119 194 198 466 N159 Tramlink 1 2 3
 Lee Green 122 178 202 261 321 N21
 Lee Station ☉ 202 261 273
 Lee Valley Leisure Complex, Picketts Lock W8
 Lee Valley Watersports Centre 34
 Leicester Square Station ☉ 24 29 176 N5 N20 N29 N41 N279
 Lewisham Town Centre & Station ⇌ DLR 21 47 54 75 89 108 122
 136 178 180 181 185 199 208 225 261 273 284 321 380 436 484
 P4 N21 N47 N89 N136
 Lewisham Hospital 47 54 75 136 185 199 208 N47 N136
 Leyton Asda W14
 Leyton Baker's Arms 20 48 55 56 69 97 230 257 357 W15 W16 W19
 N26 N38 N55
 Leyton Midland Road ☉ 69 97 W16 N26
 Leyton Station ☉ 58 69 97 158 W15 N26
 Leyton Town Hall 58 69 97 158 W14 W15 N26
 Leytonstone Green Man Roundabout 66 145 257 W13 W14 W19
 N8 N55
 Leytonstone High Road ☉ 257 W14 N8




Leytonstone Station  66 145 257 W13 W14 W15 W16 W19 N8
 Limehouse 15 115 135 277 D3 D6 D7 N15 N550 N551
 Limehouse Station  *DLR* 15 115 135 D3
 Limes Farm Estate, Grange Hill 462
 Lisson Grove 139 189
 Little Ealing 65 E3
 Little Heath, Charlton 53 54 380 422
 Little Heath, Ilford 66 173 296 362 387 396
 * Little Heath, Potters Bar 84
 Little Venice Regent's Canal 6 18 46 187 N18
 Liverpool Street Station   8 11 23 26 35 42 47 48 78 100 133
 135 149 153 205 214 242 271 344 388 N8 N11 N26 N35 N133
 Lloyd Park  Tramlink 3
 Locksbottom 61 261 353 358 402 R2 R3 R4
 Lodge Hill 96 422 B11
 London Aquarium see County Hall
 London Arena see Crossharbour
 London Bridge Station   17 21 35 40 43 47 48 133 141 149 343
 381 521 RV1 N21 N35 N47 N133 N343 N381
 London Chest Hospital 309 D3
 London City Airport *DLR* 473 474
 * London Colney 84
 London Dungeon, Tooley Street see London Bridge Station
 London Eye Millennium Wheel see County Hall or Waterloo Station
 London Planetarium, Marylebone Road see Baker Street Station
 London's Transport Museum, Covent Garden see Aldwych
 London Wall 4 21 43 56 76 100 133 141 153 214 271 N76 N133
 London Zoo, Regent's Park 274
 * Long Ditton K3
 Longford 81 423
 Lord's Cricket Ground, St.John's Wood 13 82 113 139 189 274 N13
 Loughborough Estate P5
 Loughborough Junction  35 45 345 P4 P5 N35
 * Loughton 20 167 397 549








M

* Loughton Station  20 167 549
 Lower Belvedere 229 401 469
 Lower Feltham 117 235 H21
 * Lower Green, Esher K3
 Lower Morden 163 293 413
 Lower Sydenham 75 181 194 202 352 356 450
 Lower Sydenham Station  352
 Ludgate Circus (City Thameslink ) 4 11 15 17 23 26 45 63 76 100
 172 N11 N15 N21 N26 N47 N63 N76 N89
 Madame Tussaud's, Marylebone Road see Baker Street
 Maida Hill 228 414
 Maida Vale 6 16 46 98 187 332 414 N16 N98
 Maida Vale Station  16 98 N16 N98
 Malden Manor  K1 S3
 Malden Rushett 465
 Manor House  29 141 253 254 259 279 341 N29 N253 N279
 Manor Park, Newham 25 86 101 104 474 W19 N86
 Manor Park Station  101 104 474 W19
 Mansion House Station  11 15 17 23 25 26 76 388 521 N11 N15
 N21 N26 N47 N76 N550 N551
 Marble Arch  2 6 7 10 15 16 23 30 36 73 74 82 94 98 137 148
 159 274 390 414 436 N7 N10 N15 N16 N73 N74 N98 N137
 N159 N207
 Mardyke Estate, Rainham 365
 Marks Gate 62 247 362
 Marsh Wall D3 D6 D8
 Maryland  69 158 257 308 N8
 Marylebone Station   2 18 27 205 453 N18
 Mayday Hospital, Croydon 60 64 109 198 250 289 N159
 Mayesbrook Park 368
 Maze Hill 177 180 188 286 386 N1
 * Merstham 405
 Merton 57 131 152 200 219 470 493 N155

Merton Park  152 163 164 Tramlink 3
 * Mickleham 465
 Middle Park 124 160
 Middlesex Hospital see Goodge Street Station
 Mildmay Park 21 30 38 56 73 141 236 277 341 476 N38 N73
 Mile End Gate 25 106 205 254 N253
 Mile End Station  25 205 277 323 339 425 D6 D7
 Millbank 3 87 507 C10 N3 N87
 Mill Hill Broadway  114 221 240 251 302 303
 Mill Hill Circus 113 186 240 251
 Mill Hill East  221 240 382
 Mill Hill Green Man 221 240 292 305
 Millwall Dock D3 D7 N550
 Millwall Football Ground, Senegal Fields P12
 Mitcham 118 127 152 200 201 264 270 280 355 S1 N44 N133
 Mitcham  118 201 280 N44 Tramlink 3
 Mitcham Common East 118 463 N133
 Mitcham Common West 127 264 S1
 Mitcham Junction  127 S1 Tramlink 1 2
 Monken Hadley 84 383 399
 Monks Orchard 367
 Monument Station  15 17 21 35 40 43 47 48 133 141 149 344 521
 N15 N21 N35 N47 N133
 Moorgate Finsbury Square 21 43 76 141 205 214 271 N76
 Moorgate Station   21 43 76 100 133 141 153 205 214 271
 N76 N133
 Moorhall 331
 Moorfields Eye Hospital see Old Street Station
 Morden Station  80 93 118 154 157 163 164 201 293 413 470
 K5 N155
 Morden Road  93 470 N155 Tramlink 1 2
 Mornington Crescent  24 27 29 88 134 168 214 253 N5 N20 N28
 N29 N31 N253 N279
 Mortlake 209 419 N22

N

Mortlake Station  419 N22
 Motspur Park  K5
 Mottingham  124 126 161
 Mount Pleasant 19 38 63 341 N19 N38 N41 N63
 Mount Vernon Hospital, Northwood 282 331 H11
 Mudchute 135 D3
 Mungo Park 165 365 372
 Museum of Childhood, Cambridge Heath Road see Bethnal Green
 Museum of London, Barbican 4 56 100
 Musical Museum, 368 Brentford High Street 235 267 E2 E8
 Muswell Hill Broadway 43 102 134 144 234 299 603 W7
 Myatts Fields, Camberwell P5






 National Army Museum, Chelsea 170
 National Gallery see Trafalgar Square
 Natural History Museum, Cromwell Road see South Kensington
 National Maritime Museum See Greenwich
 National Portrait Gallery, St. Martin's Place see Trafalgar Square
 National Theatre, South Bank see Waterloo Station
 Neasden 112 182 232 245 297 302 N98
 Neasden Brent Park Tesco 92 112 206 232 316 PR2
 Neasden Station  297
 New Addington 64 130 314 359 464 T31 T32 N159 Tramlink 3
 New Barnet  84 107 184 307 326 383 384
 New Beckenham 352
 Newbury Park  66 169 296 396
 New Cross Gate   21 36 53 136 171 172 177 321 343 436 453
 ELC P13 N21 N89 N136 N171 N343
 New Cross Station   21 36 53 136 171 172 177 225 321 436 453
 ELC N21 N89 N136 N171
 New Eltham 160 162 233 314 321 B13
 Newham University Hospital 147 262 276 300 376 473
 Newington Green 21 73 141 236 341 476 N73
 New Malden 131 152 213 265 K1 K5 X26 N87 N213

New Malden Station ⇄ 213 K1 N213
 New Scotland Yard, Broadway 11 24 148 211 N2 N11 N52 N343
 New Southgate 34 184 221 232 251 298 382 N91
 New Southgate 221 232 382 N91
 New Zealand High Commission New Zealand House,
 Haymarket see Trafalgar Square
 Nightingale Estate, Clapton 488
 Nine Elms 77 87 156 196 344 P5 N87
 Noak Hill 256 294 499
 Norbiton Station ⇄ K2 K3 K4 K5
 Norbury 50 109 255 N159
 * Nork 166
 North Acton Gipsy Corner 95 260 266 440 487
 North Acton Station Ⓣ 260 266 440 487
 North Battersea 170
 North Cheam 93 151 213 293 K5 S3 X26 N213
 North Cray 492
 North Downham 124
 North Dulwich 37 P4
 North Ealing 83 112
 North Ealing Station Ⓣ served by underground only
 Northfields Station Ⓣ E2 E3 N11
 North Finchley 82 125 134 221 263 460 N13 N20
 North Greenwich Ⓣ 108 129 132 161 188 422 472 486
 North Harrow Ⓣ 183 H10 H18 H19
 North Hyde 482 H32
 North Middlesex Hospital, Edmonton 34 102 144 318 444 491
 * North Ockendon 347
 Northolt Park ⇄ 140 398 487
 Northolt Station Ⓣ 90 120 140 282 398 N7
 North Peckham Estate 343 N343
 North Romford 103 175 499 375
 North Sheen 190 391 419 N22
 North Sheen Station ⇄ 493 R70















Northumberland Heath 89 229 B12 N89
 Northumberland Park Lea Valley Tesco 192 341
 Northumberland Park Station ⇄ 341 476 W3 N76
 North Wembley 79 204 223 245
 North Wembley Station Ⓣ 245
 Northwick Park Hospital 182 186 223 H9 H10 H14 N18
 Northwick Park Station Ⓣ H9 H10 H18 H19
 Northwood Ⓣ 282 331 H11
 Northwood Hills Ⓣ 282 H11 H13
 North Woolwich Free Ferry 473 474
 Norwood Crown Point 196 249 417 468 X68 N68 N137
 Norwood Green, Southall 120
 Norwood High Street 2 68 196 315 322 468 X68 N2 N68
 Norwood Junction 75 130 157 196 197 312 410
 Norwood Junction Station ⇄ 130 197 312
 Notting Hill Gate 27 28 31 52 70 94 148 328 390 452 N28 N31
 N52 N207
 Nunhead 78 343 484 P12 N343
 Nunhead Station ⇄ 78 P12
 Nurserylands Estate 111 R70








 Oak Farm, Hillingdon U2
 Oakleigh Park 34 125 184 234 251 263 326 383 N20
 Oakleigh Park Station ⇄ 383
 Oakthorpe Park W4
 Oakwood Ⓣ 121 307 377 N91
 * Ockendon ⇄ 347 370
 Old Bailey Central Criminal Court see St. Paul's Station
 Old Bexley 132 229 269 492 B15
 Oldchurch Hospital, Romford 103 128 174 193 499
 Old Coulsdon 60 404 466 N68
 Old Ford 8 488 N8
 Old Kent Road Peckham Park Road 21 53 78 172 381 453 P12 P13
 N21 N381

Old Kent Road Tesco 168
 Old Kent Road Trafalgar Avenue 21 53 63 78 172 363 453 N21 N63
 Old Street Station  21 43 55 76 135 141 205 214 243 271 N35
 N55 N76
 Olympia see Kensington Olympia
 Orpington 51 61 208 353 358 477 B14 R1 R2 R3 R4 R5 R6 R7 R8 R9
 R10 R11 N47
 Orpington Station  51 61 208 353 358 477 B14 R2 R5 R6 R7 R8
 R9 R10 N47
 Osterley H28 H91
 Osterley Station  H91
 Oval Station  3 36 59 133 155 159 185 333 436 N3 N133 N136
 N155 N159
 Oxford Circus  3 6 7 8 10 12 13 15 23 25 55 73 88 94 98 113 137
 139 159 176 189 390 453 C2 N3 N7 N8 N10 N13 N15 N18 N55
 N73 N98 N137 N159 N207
 Oxford Street Selfridges 2 6 7 10 13 15 23 30 73 74 82 94 98 113
 137 139 159 189 274 390 N7 N10 N13 N15 N73 N74 N98 N137
 N159 N207


P




Paddington Basin 15 N15
 Paddington Green 18 N18
 Paddington Station   7 15 23 27 36 205 332 436 N7 N15
 Padnall Estate, Chadwell Heath 62 296 362
 Page Street, Mill Hill 221
 Palmers Green North Circular Rd 34 102 121 141 232 329 N29
 Palmers Green Station  121 329 N29 W6
 Park Farm Est, North Cheam S3
 Park Langley 162 352 356 358 N3
 Park Royal Asda 187 224 226 260 440 487 PR2
 Park Royal, First Central Business Park 226
 Park Royal Station  95 487
 Park Royal Trading Estate 224 PR2
 Parliament Hill Fields 214 C2 C11

Parliament Square see Westminster
 Parsons Green 22 424 N22
 * Passingford Bridge 375
 Passport Office UK Passport Service, Globe House, 89 Eccleston
 Square see Victoria Station
 Paul's Cray Hill R4
 Peckham 12 36 37 63 78 136 171 177 197 343 345 363 381 436 P12
 P13 N63 N89 N136 N171 N343 N381
 Peckham Station  12 37 63 78 197 343 363 P12 P13 N63 N343
 Peckham Rye 12 37 63 78 197 343 363 484 P12 N63
 Penge 75 176 194 197 227 354 356 358 N3
 Penge East  75 194
 Penge West  176 197 227 354
 Pentonville Prison 17 91 259 274 N91
 Pepys Estate 199 N1
 Perivale Medway Estate E5
 Perivale Tesco E5
 Perivale Western Avenue 95 297 E5
 Perivale Station  297
 Perry Hill 75 181 202
 Perry Vale 75 194 356
 Petersham 65 371
 Petticoat Lane Market, Middlesex Street (Sunday mornings) 8 15 25
 26 35 40 42 47 48 67 78 100 115 149 205 242 254 344 388 N8
 N15 N26 N35 N253 N550 N551
 Petts Wood  208 273 R2 R3 N47
 Phipps Bridge Estate, Mitcham 200 Tramlink 3
 Piccadilly Circus  3 6 9 12 13 14 15 19 22 23 38 88 94 139 159 453
 N3 N9 N13 N15 N18 N19 N22 N38 N52 N97 N159
 Picketts Lock Centre W8
 Pimlico 2 24 36 185 360 436 C10 N2 N136
 Pimlico Station  360 C10
 Pinner Station  183 H11 H12 H13
 Pinner Green H11 H12 H13

Plaiستow, Bromley 126 138 261 314 336
 Plaiستow Greengate, Newham 5 115 262 276 300 330 473 N15
 Plaiستow Station , Newham 69 241 262 325 473
 Planetarium, Marylebone Road see Baker Street Station
 Plumstead  53 96 99 122 177 180 244 380 422 469 472 N1
 Plumstead Common 51 53 291
 Pollards Hill 60 125 255
 Ponders End 121 191 279 307 313 349 377 491 N29 N279
 Ponders End Station  121 191 307 313 349 377 491
 Poplar 15 108 115 277 309 D6 D7 D8 N15 N550 N551
 Portobello Market, Portobello Road 23 27 28 31 52 328 N28 N31 N52
 * Potters Bar Cranborne Road Industrial Estate 298
 * Potters Bar High Street 84 298 313 383
 * Potters Bar Station  84 298 313 383
 Poverest, St Mary Cray R2 R3
 Pratts Bottom 402 R5 R10
 Preston Road  79 204 223
 Primrose Hill 31 274 C11 N28 N31
 Prince Regent DLR 147 325 376 473 N551
 Princess Royal University Hospital Farnborough 261 358 402 R3 R4
 Priory Court Estate W11
 Pudding Mill Lane served by Docklands Light Railway only
 Purley Cross 60 127 166 289 405 407 412 434 466 N68
 Purley Old Lodge Lane 455
 Purley Station  127 289 407 412 434
 Purley Way Collonades 119 289
 Purley Way Fiveways 119 154 157 289 N213
 Purley Way Mitcham Road Roundabout 264 289
 Purley Way Waddon Post Office 289 407 410 455 X26
 Putney Bridge 14 22 39 74 85 93 220 265 270 414 424 430 N10
 N22 N74
 Putney Bridge Station  39 85 93 265 270 414
 Putney Church 14 22 39 74 85 93 220 265 270 424 430 485 N10
 N22 N74





Q

Putney Common 22 265 485 N22
 Putney Heath Green Man 14 37 39 85 93 170 424 493
 Putney Station  14 37 39 85 93 337 424 430 N10 N74
 Putney Vale 85 265







Queen Elizabeth Hospital, Woolwich 161 178 244 291 386 469 486
 Queen Mary's Hospital, Roehampton 72 265 493 N74
 Queen Mary's Hospital, Sidcup 160 229 269 286 B14 R11
 Queensbury  79 114 288 614 N98
 Queen's Park  6 36 46 187 206 316 N36
 Queens Park Rangers Shepherd's Bush short walk from 207 260
 283 N207
 Queenstown Road, Battersea 137 156 N137
 Queensway Station  12 70 94 148 N207




R

Racecourse Estate, Northolt 398
 Rainham  103 165 287 365 372
 Ramsden Estate, Orpington 353 R4 R9
 Ravensbourne Park 284
 Ravenscourt Park 27 190 266 267 391 H91 N9 N11
 Ravenscourt Park Station  short walk from 27 190 266 267 391
 H91 N9 N11
 Rayners Lane  398 H9 H10 H12
 Raynes Park  57 131 152 163 200 K5 N87
 Redbridge  66 145 366 N8
 * Redhill 405
 Reedham Station  60 166 405 455 466 N68
 Reeves Corner  264 Tramlink 3
 Regent's Park 13 18 27 30 82 113 205 274 453 C2 N13 N18
 Regent's Park London Zoo 274
 Regent's Park Station  18 27 30 205 453 N18
 Richmond Bus Station and George Street 33 65 190 337 371 391
 419 490 493 H22 H37 R68 R70 N10 N22
 Richmond Bridge 33 490 H22 H37 R68 R70 N22
 Richmond Hill 371

Richmond Manor Road Homebase 493 R70
 Richmond Park 65 85 265 371 K3
 Richmond Station  65 190 371 391 419 490 493 H22 H37 R68
 R70 N22
 Riddlesdown 412
 Rippleside Thatched House 62 173 287 368
 Robin Hood Estate, Kingston Vale K3
 Roding Valley 549
 Roding Valley Station  served by Underground only (Central Line)
 Roe Green, Kingsbury 183 204 302 N98
 Roehampton Alton Road/Bessborough Road (Alton East Estate) 72
 85 265
 Roehampton Danebury Avenue (Alton West Estate) 170 430 N74
 Roehampton Earl Spencer 72 85 170 265 430 493 N74
 Roehampton Vale Asda 85 265 K3
 Romford  5 66 86 103 128 165 174 175 193 247 248 252 294 296
 347 365 370 373 375 496 498 499 N15 N86
 Romford Queen's Hospital 175 193 496
 Romford Stadium 86
 Rose Hill, St. Helier 151 154 157 164 280 N44 N155
 Rose Lane Estate, Chadwell Heath 62 296 362
 Rotherhithe 47 188 381 P12 N1 N47 N381
 Rotherhithe Station  225 381 N381
 Roundshaw 154 455 S4 N213
 Roundwood Park, Willesden 206 226
 Royal Academy of Arts, Burlington House, Piccadilly 9 14 19 22 38
 N9 N19 N38 N52 N97
 Royal Air Force Museum, Hendon 204 303 N5
 Royal Albert DLR 300 376
 Royal Albert Dock 101 474
 Royal Albert Hall 9 10 52 70 360 N9 N10 N52
 Royal Brompton Hospital 14 49 345 414
 Royal College of Music, Prince Consort Road 9 10 52 70 360 N9
 N10 N52

S

Royal Exchange, Cornhill see Bank
 Royal Festival Hall see Waterloo
 Royal Free Hospital, Hampstead 24 46 168 268 C11 N5
 Royal London Hospital, Whitechapel 25 106 205 254 D3 N253
 Royal Marsden Hospital, Fulham Road 14 49 345 414
 Royal Marsden Hospital, Sutton 80 280 S1 S3 S4
 Royal National Orthopaedic Hospital, London
 see Great Portland Street Station 
 Royal National Orthopaedic Hospital, Stanmore 107
 Royal Naval College Greenwich see Greenwich
 Royal Oak  18 36 N18 N36
 Royal Victoria Dock 474
 Ruislip  114 331 398 E7 H13 U1 U10
 Ruislip Gardens  E7
 Ruislip Lido H13
 Ruislip Manor  114 398 H13
 Rush Green, Romford 103 128 174 175 499 N15
 Rushmore Hill R5 R10
 Russell Square  7 59 68 91 168 188 X68 N7 N91
 Ruxley Corner, Foots Cray 233 492


* St. Albans 84
 St. Ann's Hospital, Tottenham 67 341
 St. Anthony's Hospital, North Cheam 93 293 413
 St. Bartholomew's Hospital 8 25 56 242 521 N8
 St. George's Hospital Tooting 155 280 493 G1
 St. Giles's Circus see Tottenham Court Road Station
 St. Helier 80 151 154 164 280 470 S1 S4 N44 N155
 St. Helier Hospital 151 157 S1 N44
 St. Helier Station  154 S4
 St. James's Park Station  short walk from Victoria Street 11 24
 148 211 N2 N11 N36 N44 N52
 St. James Street  158 230
 St. John's, Lewisham 21 47 136 225 321 436 N21 N47 N136

St. John's Wood 13 46 82 113 139 187 189 274 N13
 St. John's Wood Station \ominus 13 46 82 113 187 N13
 St. Katharine's Dock 100
 St. Margarets \ominus H37
 St. Mary Cray 51 477 B14 R1 R2 R3 R4 R5 R6 R10 R11 N47
 St. Mary Cray Station \rightleftharpoons B14 R1 R6 R11 47
 St. Mary's Hospital see Paddington Station
 St. Pancras International \rightleftharpoons see King's Cross Station
 St. Paul's Cathedral 4 11 15 17 23 26 76 100 172 521 N11 N15 N21
 N26 N47 N76
 St Paul's Cray, Orpington 51 B14 R1 R11
 St. Paul's Station \ominus 4 8 25 56 100 172 242 521 N8
 St. Quintin Park 7 70 220
 St. Raphael's Estate 92 206 232 PR2
 St. Thomas' Hospital 12 53 76 77 148 159 211 341 381 453 507 N76
 N155 N159 N381
 St Vincent's Hospital, Northwood Hills H13
 Sanderstead 403 412
 Sanderstead Station \rightleftharpoons 403
 Sandilands \rightleftharpoons 119 194 198 466 N159 Tramlink 1 2 3
 * Sandown Park, Esher K3
 Sands End 28 295 424 C3 N28
 Science Museum, Exhibition Road see South Kensington
 Selhurst Park see Crystal Palace Football Ground
 Selhurst Station \rightleftharpoons 75 157
 Selsdon 64 359 412 T33
 Selsdon Farley Road 359
 Selsdon Wood T33
 Seven Kings 86 128 N86
 Seven Kings Station \rightleftharpoons 86
 * Sevenoaks 402
 Seven Sisters \ominus \rightleftharpoons 41 73 76 123 149 243 259 279 318 476 W4 N41
 N73 N76 N279 also served by 230 and 341 westbound
 * Sewardstone Caravan Park 215

Shadwell \ominus 100 339 D3 ELW
 Shaftesbury Avenue 14 19 38 N19 N38
 Shaftesbury Estate, Battersea G1
 Shepherd's Bush Green for Central and Hammersmith & City line
 stations 31 49 72 94 95 148 207 220 237 260 272 283 295 316
 607 C1 N207
 Shepherds Hill W5
 Shirley 119 194 198 356 367
 Shirley Park 119 130 194 198 367 466 N159
 Shooters Hill 89 122 161 178 386 486 N89
 Shoreditch 8 26 35 47 48 55 67 78 135 149 242 243 388 ELS N8 N26
 N35 N55
 Shortlands \rightleftharpoons 227 358 367
 Shrublands, Shirley 198
 Sidcup 51 160 229 233 269 286 321 492 B14 R11 N21
 Sidcup Station \rightleftharpoons 51 160 229 233 269 286 492 N21
 Silver Street \rightleftharpoons 34 102 144 444
 Silvertown 473 474
 Sipson 222
 Slade Green \rightleftharpoons 89 428 469 N89
 Sloane Square \ominus 11 19 22 137 211 319 360 452 C1 N11 N19
 N22 N137
 * Slough 81
 Smitham Station \rightleftharpoons 60 166 405 434 463 N68
 Smithfield 56 to West Smithfield (St. Bartholomew's Hospital)
 Smiths Farm, Northolt E10
 Snaresbrook \ominus W13 W14 N55
 Somerset House, Strand see Aldwych
 Sotherby's Auction Rooms, New Bond Street 8 N8
 South Acton \ominus 440
 South Africa House see Trafalgar Square
 Southall Broadway 95 105 120 195 207 427 482 607 E5 H32 N207
 Southall Havelock Estate E5
 Southall Station \rightleftharpoons 105 120 195 E5 H32

South Bank Arts Complex see Waterloo
 South Bermondsey 1 381 P12 N1 N381
 Southborough, Bromley 208 336 R7 N47
 * Southborough, Tonbridge 402
 Southbury Sainsbury's 217 317
 Southbury ⇄ 121 191 307 313 349 N29
 South Croydon Station ⇄ 64 455 T33
 South Croydon Swan & Sugar Loaf 50 60 119 166 312 403 405 412
 455 466 468 N68 N159
 South Ealing 65
 Southend Pond 54 136 138 181 208 336 N47 N136
 Southfields Merton Road 39 156 N87
 Southfields Station ⇄ 39 493
 Southgate ⇄ 121 125 298 299 382 W6 W9 N91
 South Greenford ⇄ 95
 South Hampstead 13 31 46 82 113 187 268 C11 N13 N28 N31
 South Hampstead Station ⇄ 31 N28 N31
 South Harefield 331 U9
 South Harrow ⇄ 114 140 258 398 487 H9 H10 H12
 South Hornchurch 103 165 252 365 372
 South Kensington ⇄ 14 49 70 74 345 360 414 430 C1 N74 N97
 South Kenton ⇄ 223
 South Merton ⇄ 164 413
 South Norwood 75 157 196 197 312 410 468 X68 N68
 * South Ockendon 347 370 373
 South Quay DLR D8
 South Ruislip 114 E2
 South Tottenham ⇄ 73 76 149 243 318 349 476 N73 N76
 Southwark Cathedral see London Bridge Station
 Southwark Park 1 47 188 199 225 381 P12 N1 N47 N381
 Southwark Station ⇄ 45 63 100 N63 N89
 South Western Hospital, Stockwell 355
 South Wimbledon 57 93 152 219 493 N155
 South Woodford 123 179 549 W12 W13 W14 N55


South Woodford Station ⇄ 179 549 W12 W13 W14 N55
 Spa Hill, Norwood 196 249 450 468 X68 N68
 Sparrow Farm, Feltham H26
 Speakers' Corner (Sundays) see Marble Arch
 Springfield Hospital, Tooting G1
 Spring Grove, Hounslow 117 235 237 H28 H37 N9
 Squirrels Heath 256 294
 * Staines 117 203 216 290
 * Staines Station ⇄ 117 290
 Stamford Brook 27 190 237 267 391 H91 N9 N11
 Stamford Brook Station ⇄ 237
 Stamford Hill 67 73 76 149 243 253 254 318 349 476 N73 N76 N253
 Stamford Hill Station ⇄ 253 254 N253
 Stanmore Broadway 142 340 H12 N98
 Stanmore Station ⇄ 142 H12 N98
 * Stapleford Abbots 375
 Staples Corner 32 112 142 182 232 266 N16
 Starch Green 94 237 266
 Stepney Commercial Road 15 115 N15 N550
 Stepney 339
 Stepney Green ⇄ 25 205 309
 Stirling Corner 107 292 614
 Stockley Estate, West Drayton U5
 Stockley Park Business Park A10 350 U5
 Stockwell Station ⇄ 2 88 155 196 322 345 355 P5 N2 N155
 Stoke Newington 67 73 76 106 149 243 276 349 393 476 N73 N76
 Stoke Newington Station ⇄ 67 73 76 106 149 243 349 476 N73 N76
 * Stone 492
 Stonebridge Estate 206
 Stonebridge Park, North Circular Road 18 112 PR2 N18
 Stonebridge Park Station ⇄ 112 440 PR2
 * Stoneleigh 406
 Strand 6 9 11 13 15 23 87 91 139 176 N9 N11 N13 N15 N21 N26
 N44 N47 N87 N89 N91 N155 N343

Stratford Broadway and Station DLR  25 69 86 104 108 158
238 241 257 262 276 308 425 473 D8 N8 N86


Strawberry Hill 33 R68


Strawberry Vale R68

Streatham 50 57 60 109 118 133 159 201 249 250 255 315 319 333
G1 P13 N133 N159

Streatham Station  50 57 109 118 159 201 249 250 255 G1 P13
N133 N159

Streatham Common 50 60 109 118 249 250 255 N159


Streatham Common Station  60 118 N133


Streatham Hill  50 57 59 109 118 133 137 159 201 250 255 319
333 417 P13 N133 N137 N159

Streatham Vale 60 118 N133

Stroud Green 210 W3 W7


Sudbury Hill 92 487 H17

Sudbury Hill Station  92 H17


Sudbury Hill Harrow Station  92 H17

Sudbury Town 18 92 182 204 245 487 H17 N18

Summerstown 44 77 270 G1 N44


* Sunbury  216 235 290


* Sunbury Village 216 235

Sundridge Park  314

Sunray Estate, Tolworth K1


Surbiton 71 281 406 418 465 K1 K2 K3 K4


Surbiton Station  71 281 465 K1 K2 K3

Surrey Quays Station  1 47 188 199 225 381 C10 ELC P12 N1
N47 N381


Sutton 80 151 154 164 213 280 407 413 470 S1 S3 S4 X26 N44
N155 N213

Sutton Common Road 80 S3 S4

Sutton Common Station  S3 S4

Sutton Station  80 164280 S1 S3 N44

* Swanley 233 477

Swiss Cottage  13 31 46 82 113 187 268 603 C11 N13 N28 N31

T

Sydenham 75 122 176 194 197 202 450

Sydenham Hill 202 356 363 N63

Syon Lane H28 H91

Syon Park 235 237 267 H28 N9

Tate Britain, Millbank 87 88 C10 N87 or short walk from 2 36 185
436 N2 N136

Tate Modern, Bankside RV1 or short walk from 45 63 100 381 N63
N343 N381

* Tatsfield 464

Teddington 33 281 285 481 R68


Teddington Lock 281 285 R68

Telecom Tower, Maple Street see Warren Street Station

Telegraph Hill, New Cross 343 484 N343

Temple Fortune 82 102 260 N13

Temple Mills, Stratford 308 N26

Temple Station  N550 for other buses nearby, see Aldwych


Teviot Estate, Poplar 309

Thamesmead 177 180 229 244 401 472 B11 N1

Thamesmead East 180 401


Thames View Estate, Barking 369

Theatre Museum, Covent Garden see Aldwych

Therapia Lane  455 Tramlink 3

Thornton Heath High Street 50 198 250 450 468 X68 N68

Thornton Heath Pond and Garage 60 64 109 198 250 289 N159


Thornton Heath Station  50 198 250 450


Tibbets Corner, Putney Heath 39 93 170 493


* Tonbridge 402













Tobacco Dock 100 D6

Tolworth 265 281 406 418 K1 K2








Tolworth  406 418 K2

Tooting Bec  155 219 249 319 355 N155



Tooting Broadway  44 57 77 127 131 133 155 219 264 270 280
355 493 G1 N44 N155

Tooting Station  44 77 264 270 280 355 N44
 Toplocks Estate, Southall E5
 Torrington Park 383
 Tottenham 41 76 123 149 230 243 259 279 318 341 349 476 W4
 N41 N76 N279
 Tottenham Court Road Station  1 7 8 10 14 19 24 25 29 38 55 73
 98 134 176 242 390 N1 N5 N7 N8 N10 N19 N20 N29 N35 N38
 N41 N55 N68 N73 N98 N171 N207 N253 N279
 Tottenham Hale  41 123 192 230 W4 N41
 Tottenham Hotspur Football Ground 149 259 279 W3 N279
 Totteridge & Whetstone Station  251 326
 Totteridge Village 251
 Tower Bridge 42 78 RV1
 Tower of London for Tower Hill  and Tower Gateway (DLR)
 Stations 15 42 78 100 RV1 N15
 Trafalgar Square and Charing Cross Station  3 6 9 11 12 13 15
 23 24 29 87 88 91 139 159 176 453 N2 N3 N5 N9 N11 N13 N15
 N18 N20 N21 N26 N29 N41 N44 N47 N52 N87 N89 N91 N97
 N155 N159 N279 N343 N381 N550 N551
 Trent Park 121 298 299 307 384 399 N91
 Tudor Estate, Ham 371 K5
 Tufnell Park  4 134 390 N20
 Tulse Hill Estate 2 201 432 N2
 Tulse Hill Station  2 68 196 201 322 432 468 P13 N2 N68
 * Tunbridge Wells 402
 Turkey Street  217 317 327
 Turnham Green Church 27 237 267 272 391 440 E3 H91 N9
 Turnham Green Station  94 272 E3 N11
 Turnpike Lane  29 41 67 121 123 141 144 184 217 221 230 231
 329 444 W4 N29 N41 N91
 Twickenham 33 110 267 281 290 490 H22 R68 R70 N22
 Twickenham Station  110 267 281 290
 Twickenham Rugby Ground 281 R62


U


United States Embassy, Grosvenor Square see Grosvenor Square
 University College & Hospital see Warren Street Station
 Upminster  248 346 347 370 373
 Upminster Bridge Station  248 370 373
 Upminster Park Estate 248 346
 Upney Station  62
 Upper Belvedere 99 401
 Upper Clapton 106 253 394 N253
 Upper Holloway  17 43 271 N41
 Upper Norwood 196 249 450 468 X68 N68
 Upper Sydenham 202 356 363 N63
 Upper Walthamstow 230
 * Upper Warlingham Station  407
 Upton Park Boleyn 5 58 104 115 147 330 376 N15
 Upton Park Station  58 104 238 330 376
 Uxbridge  222 331 427 607 A10 U1 U2 U3 U4 U5 U7 U9 U10 N207

V

Valentines Park 123 145 150 167 179 296 366 396 462
 Valley Park 455
 Vauxhall  2 36 77 87 88 156 185 196 344 360 436 N2 N87 N136
 Victoria & Albert Museum, Cromwell Road see South Kensington
 Victoria Coach Station 11 170 211 C1 C10 N11
 Victoria Park, Hackney 26 30 277 388 425 488 N26
 Victoria Station  2 8 11 16 24 36 38 44 52 73 82 148 170 185
 211 436 507 C1 C10 N2 N8 N11 N16 N38 N44 N52 N73
 N136 N279

W

Waddon 119 154 289 407 410 455 X26 N213
 Waddon Marsh  289 455 Tramlink 3
 Waddon Station  154 X26 N213
 Wallington Green 151 407 410 463 X26
 Wallington Town Centre 127 151 154 157 410 455 463 S4 N213
 Wallington Station  127 151 154 157 410 455 463 S4 N213
 * Waltham Cross 217 279 317 327 491 N279
 Walthamstow Bell 34 97 123 215 275 357 N26 N73

Walthamstow Central  20 34 48 58 69 97 212 215 230 257

275 357 W11 W12 W15 W19 N26 N38 N73

Walthamstow Coppermill Lane W12

Walthamstow Crooked Billet 34 97 158 215 357 W11 N26

Walthamstow St. James Street Station  158 212 230 275 W12

Walworth 12 35 40 42 45 68 148 171 176 343 468 P5 N35 N68 N89
N171 N343

Wandle Park  Tramlink 3

Wandsworth 28 37 39 44 87 156 170 220 270 337 485 N28 N44 N87

Wandsworth Bridge 28 295 C3 N28

Wandsworth Common 219 319 G1

Wandsworth Prison 77 219

Wandsworth Road Station  452

Wandsworth Town Station  28 44

Wanstead Flats 58 101 308 330 W19


Wanstead Park Station  58 308 330

Wanstead Station  66 101 145 308 W12 W13 W14 N8 N55


Wapping 100 D6 ELW



Wapping Station  100 D6

* Warlingham 403

Warren Street Station  10 14 18 24 27 29 30 73 88 134 205 390 N5

N10 N20 N29 N73 N253 N279

Warwick Avenue  6 46 187 414

Waterloo Station   1 4 26 59 68 76 77 139 168 171 172 176 188

211 243 341 381 507 521 RV1 X68 N1 N76 N68 N171 N343 N381


* Watford High Street  142 258

* Watford Junction   142 258

* Watford Town Centre 142 258

* Weald 402


Wealdstone 140 182 186 258 340 H9 H10 N18

Wellesley Road  Croydon 50 60 64 75 109 119 130 154 166 194

197 198 250 264 312 367 403 405 407 410 412 450 455 466 468

N68 N213 N159 Tramlink 1 2 3

Welling 51 89 96 486 B15 B16 N89



Welling Station  51 89 486 B16

Wellington Museum, Apsley House see Hyde Park Corner

Wells Park Road, Upper Sydenham 202 356

Welsh Harp 32 83 112 142 183 N5 N16

Wembley Arena 83 92 182 204 224 PR2

Wembley Central Station   18 79 83 92 182 204 223 224 297
H17 N18

Wembley Park Station  83 182 223 297 PR2

Wembley Stadium 83 92 182 224 PR2


Wembley Stadium Station  18 83 92 182 224 N18



Wembley Trading Estate 92 PR2

Wennington 372

West Acton Station  440

Westbourne Grove 7 23 28 31 70 328 452 N7 N28 N31



Westbourne Park  23 28 31 328 N28 N31


West Brompton   74 190 430 N74 N97

Westbrook Estate, Barnet 384

Westcombe Park 108 161 177 180 286 386 422 N1

Westcombe Park Station  108 286 422

West Croydon   50 60 64 75 109 154 157 166 194 198 250
264 289 367 403 405 407 450 455 468 T33 X26 X68 N68 N159
N213 Tramlink 1 2 3

West Drayton  222 H50 U1 U3 U5

West Dulwich 3 P13 N3

West Ealing 83 207 427 607 E2 E3 E7 E8 E10 N11 N207


West Ealing Station  E7 E11 N11

* Westerham 246

* Westerham Hill 246




























* West Ewell 418 467










Westferry DLR 135 277 D3 D7 N550

West Finchley Station  326

West Green 41 67 230 341 W4 N41

West Ham Football Ground, Upton Park 5 58 104 115 147 330
376 N15

- West Ham Station   DLR 276
- West Hampstead  139 328 C11
- West Harrow Station  183 and H11 stop nearby
- West Hendon 32 83 142 183 N5 N16
- West India Docks 277 D3 D6 D7 D8 N550
- West India Quay DLR only
- West Kensington  28 391 N28
- West Kilburn 6 36 187 206 316
- West Middlesex University Hospital, Isleworth 117 267 481 H28
H37 R62
- Westminster Abbey and Parliament Square 3 11 12 24 53 87 88 148
159 211 453 N2 N3 N11 N44 N52 N87 N155 N159 N381
- Westminster Station  & Bridge 12 53 148 159 211
453 N155 N159 N381
- Westminster Cathedral, Ashley Place see Victoria Station  
- West Molesey 411
- West Norwood   2 68 196 315 432 468 X68 N2 N68
- West Ruislip Station   U1 U10
- West Sutton  413
- * West Thurrock 370
- Westway Cross, Greenford 398
- West Wickham 119 194 352
- West Wickham  194 352
- West Wimbledon 57 131 200 N87
- Westwood Hill 122 227 450
- Wetland Centre, Barnes 283
- Whetstone 34 125 234 251 263 326 383 N20
- Whipps Cross 20 56 230 257 357 W12 W15 W16 W19 N55
- Whipps Cross Hospital 257 357 W12 W15 W19
- Whitechapel 25 106 205 254 D3 ELS ELW N253
- Whitechapel Station  25 106 205 254 ELS ELW N253
- White City Bus Station 31 49 95 148 207 228 237 260 316 607 C1
- White City Estate 283
- White City Station  72 95 220 272
- Whitehall 3 11 12 24 53 87 88 159 453 N2 N11 N44 N52 N87 N155
N159 N279 N343 N381
- Whittington Hospital see Archway Station 
- Whitton 281 481 H22 R62
- Whitton Station  H22
- * Whyteleafe  407 434
- * Whyteleafe South  407 434
- Widmore 336
- Widmore Green 162 269
- Willesden Community Hospital 6 206 226
- Willesden Garage 6 52 98 226 260 266 297 302 460 N52 N98
- Willesden Green 52 98 260 266 302 460 N52 N98
- Willesden Green Station  260 266 460
- Willesden High Road 52 98 226 260 266 297 302 460 N52 N98
- Willesden Junction Station , Harlesden 220 224 228 266 487 PR2
- Willesden Roundwood Park 206 226
- Willow Tree Lane Estate, Yeading E6
- Wilmington 477
- Wimbledon Chase Station  152 163 164 K5
- Wimbledon Common 85 93 265
- Wimbledon Lawn Tennis Club and Museum, Church Road 493 also
special buses from Wimbledon and Southfields stations as well
as central London during Championships
- Wimbledon Park Station  156 N87
- Wimbledon Stadium 44 77 270 G1 N44
- Wimbledon Station   57 93 131 156 163 164 200 219 493
N87 Tramlink 3
- Wimbledon Village 93 200 493
- Winchmore Hill 125 329 W9 N29
- Winchmore Hill Station  W9
- Winsor Park Estate 376
- Wise Lane Estate, West Drayton U3
- Wolfson Rehabilitation Centre 200
- * Woodbridge 465

Woodcote 127 463
 Woodford Bridge 275 W14
 Woodford Green 20 179 275 W13 N55
 Woodford Station  275 549
 Woodford Wells 20 179 397 W13 N55
 Woodgrange Park Station  25 86 N86
 Wood Green  29 67 121 123 141 144 184 221 230 232 243 329
 W3 W4 N29 N91
 Woodlands Estate, Plumstead 291
 Wood Lane Station  72 220 283 295 (opens late 2008)
 Woodmansterne Station  166 434 463
 * Woodmansterne Village 166
 Woodside  197 289 312 Tramlink 1 2
 Woodside Green 197
 Woodside Park  383
 Woolwich (Woolwich Arsenal Station  51 53 54 96 99 122161
 177 178 180 244 291 380 386 422 469 472 N1
 Woolwich Common 122 161 244 386 469 486
 Worcester Park  151 213 K5 S3 X26 N213
 World's End, Chelsea 11 22 211 328 N11 N22 N31
 Wormwood Scrubs 7 70 72 220 283

Yardley Lane Estate, Chingford 215 379
 Yeading 90 120 140 282 E7 E9 N7
 Yiewsley 222 350 U1 U3 U5

Zoological Gardens 274

Main London Buses routes

These routes make up the main bus network in London.

The companies operating the bus services are indicated in red at the end of each route.

Some routes operate outside Greater London – Pass, Oyster, Travelcard and travel permit availability should be checked against the relevant fare chart.

School services are included, although available to all passengers, these services are primarily intended for pupils travelling to and from school and run on schooldays and at appropriate times only. They are subject to alteration or withdrawal in accordance with school requirements.

Routes that operate a 24 hour service in conjunction with night routes are marked (24). Services that run 24 hours with a night route are also indicated e.g. '24 hour service with N13'.

The list of routes as planned for October 2008 (subject to last minute alterations and changes).

 Serves nearby Underground or Overground Station


 Serves nearby Network Rail

 Serves nearby Tramlink stop












DLR Serves nearby Docklands Light Railway


















Y









Z








- 1** Tottenham Court Road Station , Holborn Station , Aldwych, Waterloo  , Elephant & Castle  , Bricklayers Arms, South Bermondsey, Surrey Quays , Canada Water Station 
East Thames Buses
- 2** Marylebone Station  , Baker Street , Marble Arch , Hyde Park Corner , Victoria  , Vauxhall  , Stockwell , Brixton  , Tulse Hill  , West Norwood  , Norwood Garage.
Arriva
- 3** Oxford Circus , Piccadilly Circus , Trafalgar Square (Charing Cross  ), Westminster , Lambeth Bridge, Kennington (Oval ), Brixton  , Herne Hill  , West Dulwich  , South Croxted Road, Crystal Palace. 24 hour service with Route N3. **Travel London**
- 4** Archway Station , Dartmouth Park, Tufnell Park , Holloway, Finsbury Park  , Highbury Barn, Highbury, Highbury & Islington  , Islington, Angel , Goswell Road, Barbican  , St. Paul's , Ludgate Circus (City Thameslink  ), Fleet Street, Aldwych, Waterloo Station  . **Metrolink**
- 5** Romford Market, Romford Station  , Roneo Corner, Becontree Heath, Barking  , East Ham, Upton Park, Barking Road, Canning Town Station   DLR. 24 hour service with Route N15.
East London
- 6** Aldwych, Trafalgar Square (Charing Cross  ), Piccadilly Circus , Oxford Circus , Marble Arch , Edgware Road , Warwick Avenue Station , Queen's Park , Kensal Rise , Donnington Road, Willesden Garage. 24 hour service. **Metrolink**
- 7** Russell Square , British Museum, Tottenham Court Road Station , Oxford Circus , Marble Arch , Paddington  , Westbourne Park Road, Ladbroke Grove , Du Cane Road, East Acton , East Acton (Brunel Road). **Metrolink**
- 8** Victoria Station  , Hyde Park Corner , Green Park , Berkeley Square, Oxford Circus , Tottenham Court Road Station , Holborn , St. Paul's , Bank   DLR, Liverpool Street Station  , Shoreditch, Bethnal Green , Old Ford, Bow Church. 24 hour service with Route N8. **East London**
- 9** Hammersmith (Bus Station) , Olympia, Kensington (High Street Kensington ), Knightsbridge , Hyde Park Corner , Green Park , Piccadilly Circus , Trafalgar Square (Charing Cross  ), Aldwych. 24 hour service with Route N9. **Transdev**
An additional service runs daily from 0930 until 1830 between Kensington (Royal Albert Hall) and Aldwych operated by 'Heritage' Routemaster buses. **First**
- 10** Hammersmith (Bus Station) , Olympia, High Street Kensington , Knightsbridge , Hyde Park Corner , Marble Arch , Oxford Circus , Tottenham Court Road , (Googe Street  towards Kings Cross), Euston Square , Euston  , King's Cross St Pancras  . 24 hour service with Route N10. **First**
- 11** Liverpool Street Station  , Bank   DLR, Mansion House , St. Paul's, Ludgate Circus (City Thameslink  ), Fleet Street, Aldwych, Trafalgar Square (Charing Cross  ), Westminster , Victoria  , Victoria Coach Station, Sloane Square , Chelsea, Fulham Broadway . 24 hour service with Route N11.
London General
- 12** Dulwich (Library), Peckham Rye  , Peckham, Camberwell, Elephant & Castle  , Westminster Bridge, Westminster , Trafalgar Square (Charing Cross  ), Piccadilly Circus , Oxford Circus . 24 hour service. **London Central**
- 13** Aldwych, Trafalgar Square (Charing Cross  ), Piccadilly Circus , Oxford Circus , Baker Street , St. John's Wood , Swiss Cottage , Finchley Road , Finchley Road & Frognal , Golders Green Station . 24 hour service with Route N13. **Transdev**





- 14** Putney Heath (Green Man), Putney Station , Putney Bridge, Fulham Broadway , South Kensington , Knightsbridge , Hyde Park Corner , Green Park , Piccadilly Circus , Tottenham Court Road , (Goudge Street  towards Warren Street), Warren Street Station . 24 hour service. **London General**
- 15** Paddington Basin (North Wharf Road), Paddington Station , Edgware Road , Marble Arch , Oxford Circus , Piccadilly Circus , Trafalgar Square (Charing Cross , Aldwych, Fleet Street, Ludgate Circus (City Thameslink , St. Paul's, Mansion House , Cannon Street , Monument , Tower Hill , Aldgate , Aldgate East , Limehouse   DLR, Poplar (All Saints) DLR, Blackwall Station DLR. **East London**.
An additional service runs daily from 0930 until 1830 between Trafalgar Square and Tower of London operated by 'Heritage' Routemaster buses. **East London**
- 16** Victoria Station , Hyde Park Corner , Marble Arch , Edgware Road , Maida Vale, Kilburn High Road , Brondesbury , Kilburn , Cricklewood Garage.
24 hour service with Route N16. **Metroline**
- 17** Archway Station , Upper Holloway , Holloway, Caledonian Road , Caledonian Road & Barnsbury , King's Cross St Pancras , Gray's Inn Road, Chancery Lane , Holborn Circus, Ludgate Circus (City Thameslink , St. Paul's, Mansion House , Cannon Street , Monument , London Bridge Station  . **Metroline**
- 18** Sudbury (Sudbury Inn) , Sudbury & Harrow Road , Wembley Central , Stonebridge Park, Harlesden, Kensal Green , Harrow Road, Paddington Green, Edgware Road , Baker Street Station , Great Portland Street Station , Warren Street , Euston Station  . **First**
- 19** Battersea Bridge (south side), Sloane Square , Knightsbridge , Hyde Park Corner , Green Park , Piccadilly Circus , Tottenham Court Road Station , (Holborn Station towards Battersea or, Bloomsbury towards Finsbury Park), Angel , Islington, Highbury & Islington , Highbury Barn, Finsbury Park Station  . 24 hour service with Route N19. **Arriva**
- 20** Walthamstow Central Station , Leyton (Bakers Arms), Whipps Cross, Woodford Green, Woodford Wells, Loughton Station , Loughton High Road, Debden Estate, Debden (Vere Road). **Arriva**
- 21** Newington Green, Mildmay Park, Hoxton, Old Street Station , Moorgate , Bank  , Monument , London Bridge , Borough , Great Dover Street, Bricklayers Arms, Old Kent Road, New Cross Gate , Lewisham (Lewisham Centre)  . **London Central**
- 22** Putney Common, Putney Church, Putney Bridge, Parsons Green, Chelsea, Sloane Square , Knightsbridge , Hyde Park Corner , Green Park , Piccadilly Circus .
24 hour service with Route N22. **London General**
- 23** Liverpool Street Station , Bank  , Mansion House , St. Paul's, Ludgate Circus (City Thameslink , Fleet Street, Aldwych, Trafalgar Square (Charing Cross , Piccadilly Circus , Oxford Circus , Marble Arch , Edgware Road , Paddington , Westbourne Grove, Ladbroke Grove , Kensal Road, Westbourne Park Station . 24 hour service. **First**

24 Pimlico Station (Grosvenor Road), Victoria , Westminster , Trafalgar Square (Charing Cross , Charing Cross Road, Leicester Square , Tottenham Court Road , (Goodge Street  towards Hampstead or Euston Square  towards Pimlico), Warren Street , Mornington Crescent , Camden Town , Malden Road, Hampstead Heath  (South End Green).
24 hour service. **London General**

















25 Oxford Circus , Tottenham Court Road Station , Holborn , Chancery Lane , St. Paul's , Bank  DLR, Aldgate , Aldgate East , Whitechapel , Mile End Gate, Stepney Green , Mile End Station , Bow Road , Bow Church DLR, Stratford   DLR, Forest Gate, Woodgrange Park , Manor Park, Ilford High Road, Ilford  . 24 hour service. **East London**










26 Waterloo Station  , Aldwych, Fleet Street, Ludgate Circus (City Thameslink , St. Paul's, Mansion House , Bank  DLR, Liverpool Street Station  , Shoreditch, Cambridge Heath Station , Well Street, Cassland Road (return via Wick Road), Hackney Wick (Eastway). **East London**






27 Chalk Farm (Morrison's), Camden Town , Mornington Crescent , Euston Square , Warren Street , Great Portland Street Station , Regents Park , Baker Street Station , Edgware Road , Paddington , Notting Hill Gate , High Street Kensington , Olympia Hammersmith , Ravenscourt Park , Stamford Brook , Turnham Green (Church) . 24 hour service. **Transdev**




28 Kensal Rise Station , Harrow Road, Westbourne Park , Notting Hill Gate , High Street Kensington  Olympia, West Kensington , Fulham Broadway , Wandsworth Bridge, Wandsworth Town Station , Wandsworth (Southside Shopping Centre). 24 hour service with N28. **First**





29 Wood Green Station , Turnpike Lane Station , Harringay, Harringay Green Lanes Station , Manor House , Finsbury Park  , Holloway, Camden Road Station , Camden Town , Mornington Crescent , Warren Street , (Euston Square  towards Trafalgar Square or Goodge Street towards Wood Green), Tottenham Court Road , Charing Cross Road, Leicester Square , Trafalgar Square (Charing Cross , ).
24 hour service with Route N29. **Arriva**





30 Hackney Wick (Eastway), Hackney Central Station , Hackney Downs  , Dalston Junction  , Highbury & Islington  , Islington, Angel , King's Cross St Pancras  , Euston  , Euston Square , Warren Street , Great Portland Street Station , Regents Park , Baker Street , Marble Arch . **East London**

31 Camden Town (Bayham Street), Camden Town , Chalk Farm , Swiss Cottage , South Hampstead , Kilburn High Road , Kilburn Park , Westbourne Park , Notting Hill Gate , Holland Park , Shepherd's Bush, White City Bus Station. **First**

32 Kilburn Park Station , Kilburn High Road , Brondesbury , Kilburn , Cricklewood, Staples Corner, West Hendon, Colindale, Burnt Oak, Edgware Station . **Metroline**






















































































33 Hammersmith (Bus Station) , Barnes Station  , Barnes Common, East Sheen, Richmond, Twickenham, Waldegrave Road, Teddington, Fulwell (Stanley Road). **NCP Challenger**








34 Barnet Church, High Barnet Station , Whetstone, Arnos Grove Station , Palmers Green, Silver Street  , Edmonton, Angel Road , Crooked Billet, Walthamstow Central Station . **Arriva**











35 Shoreditch High Street, Liverpool Street Station  , Monument , London Bridge  , Borough , Elephant & Castle , Camberwell, Loughborough Junction , Brixton , Clapham Common , Clapham Junction (Falcon Road).
24 hour service with Route N35. **London Central**











- 36** New Cross Garage, Queen's Road, Peckham ⇌, Peckham, Camberwell, Oval ⇌, Vauxhall Station ⇌ ⇌, Victoria ⇌ ⇌, Hyde Park Corner ⇌, Marble Arch ⇌, Edgware Road ⇌, Paddington ⇌ ⇌, Royal Oak ⇌, Queen's Park Station ⇌. 24 hour service. **London Central**
- 37** Peckham (Bus Station), Peckham Rye ⇌, East Dulwich, North Dulwich Station ⇌, Herne Hill ⇌, Brixton ⇌ ⇌, Clapham Common ⇌, Clapham Junction ⇌ ⇌, Wandsworth, East Putney Station ⇌, Putney ⇌, Putney Heath (Green Man). 24 hour service. **London Central**
- 38** Victoria Station ⇌ ⇌, Hyde Park Corner ⇌, Green Park ⇌, Piccadilly Circus ⇌, Tottenham Court Road Station ⇌, (Holborn Station ⇌ towards Victoria or Bloomsbury towards Clapton), Angel ⇌, Islington, Essex Road Station ⇌, Dalston, Hackney Central Station ⇌, Clapton Pond. 24 hour service with Route N38. **Arriva**
- 39** Putney Bridge Station ⇌, Putney Station ⇌, Putney Heath, Victoria Drive, Southfields Station ⇌, Wandsworth, Clapham Junction ⇌ ⇌ (Falcon Road). **London General**
- 40** Dulwich (Library), East Dulwich (Goose Green), East Dulwich Station ⇌, DenmarkHill ⇌, Camberwell, Elephant & Castle ⇌ ⇌, Borough ⇌, London Bridge ⇌ ⇌, Monument ⇌, Fenchurch Street ⇌, Aldgate Station ⇌. **London Central**
- 41** Archway Station ⇌, Hornsey Rise, Crouch End, Hornsey Station ⇌, Turnpike Lane ⇌, West Green Road, Seven Sisters ⇌ ⇌, Tottenham Hale Station ⇌ ⇌. 24 hour service with Route N41. **Arriva**
- 42** Liverpool Street (Worship Street), Liverpool Street ⇌ ⇌, Aldgate ⇌, Mansell Street (Tower Gateway DLR & Tower Hill ⇌) Tower Bridge, Bricklayers Arms, East Street, Albany Road, Camberwell, Denmark Hill (Sunray Avenue). **East Thames Buses**

- 43** Friern Barnet (Library), Muswell Hill Broadway, Highgate Station ⇌, Archway ⇌, Upper Holloway ⇌, Holloway, Holloway Road Station ⇌, Highbury & Islington Station ⇌ ⇌, Islington, Angel ⇌, City Road, Old Street Station ⇌ ⇌, Moorgate ⇌ ⇌, Bank ⇌ DLR, Monument ⇌, London Bridge Station ⇌ ⇌. 24 hour service. **Metroline**
- 44** Tooting Station ⇌, Tooting Broadway ⇌, Earlsfield ⇌, Wandsworth, Wandsworth Town ⇌, York Road, Battersea, Battersea Park Station ⇌, Queenstown Road, Chelsea Bridge, Ebury Bridge Road, Victoria Coach Station, Victoria Station ⇌ ⇌. 24 hour service with Route N44. **London General**
- 45** Streatham Hill (Atkins Road), Brixton ⇌ ⇌, Loughborough Junction ⇌, Camberwell, Elephant & Castle ⇌ ⇌, Blackfriars ⇌ ⇌, Ludgate Circus (City Thameslink ⇌), Holborn Circus, Chancery Lane ⇌, Gray's Inn Road, King's Cross St Pancras ⇌ ⇌. **London Central**
- 46** Lancaster Gate Station ⇌, Paddington ⇌ ⇌, Warwick Avenue ⇌, St. John's Wood ⇌, Swiss Cottage ⇌, Fitzjohn's Avenue, Hampstead Station ⇌, Rossllyn Hill, Hampstead Heath ⇌, Malden Road, Kentish Town West ⇌, Kings Cross St Pancras ⇌ ⇌, Gray's Inn Road, Chancery Lane ⇌, Holborn Circus, Farringdon Street (Stonecutter Street). **Metroline**
- 47** Shoreditch High Street, Liverpool Street Station ⇌ ⇌, Monument ⇌, London Bridge ⇌ ⇌, Bermondsey ⇌, Rotherhithe, Canada Water ⇌, Surrey Quays ⇌, Deptford, Deptford Broadway, Deptford Bridge DLR, Lewisham ⇌ DLR, Catford, Catford Garage. Buses towards Shoreditch do not serve Canada Water Bus Station before 0500. **Selkent**













- 48** London Bridge Station  , Monument , Liverpool Street Station  , Shoreditch, Cambridge Heath , Hackney Central , Clapton, Lea Bridge, Leyton (Bakers Arms), Walthamstow Central Station  . **East London**
- 49** Clapham Junction  , Battersea, Chelsea, Sydney Street, South Kensington , High Street Kensington , Holland Road, Shepherd's Bush, White City Bus Station. **Transdev**
- 50** Stockwell Station , Clapham Common , Clapham Park, Streatham Hill Station , Streatham , Norbury , Melfort Road, Thornton Heath , Whitehorse Road, West Croydon  , Whitgift Centre (Wellesley Road)  , Croydon High Street (Flyover). **Arriva**
- 51** Woolwich (High Street) , Plumstead Common, Edison Road, Welling , Blackfen, Willersley Avenue, Sidcup , Foots Cray, St. Mary Cray, Orpington Station . **London Central**
- 52** Victoria Station  , Hyde Park Corner , Knightsbridge , High Street Kensington , Notting Hill Gate , Ladbroke Grove , Kensal Rise , Willesden Garage. **Metroline**
- 53** Whitehall, Westminster , Westminster Bridge, Elephant & Castle  , Bricklayers Arms, Old Kent Road, New Cross Gate  , New Cross  , Deptford Bridge DLR, Blackheath Hill, Blackheath, Charlton Village, Woolwich, Woolwich Arsenal , Plumstead Common, Griffin Road, Plumstead Station . 24 hour service. **Selkent**
- 54** Woolwich (Calderwood Street), Charlton Village, Blackheath, Blackheath Village, Blackheath Station , Lewisham, Catford, Bellingham , Beckenham Hill Station , Beckenham Junction  , Elmers End (Tesco). **Selkent**
- 55** Oxford Circus , Tottenham Court Road Station , (Bloomsbury towards Leyton or Holborn  towards Oxford Circus), Clerkenwell, Old Street  , Shoreditch, Cambridge Heath , Mare Street, Hackney Central , Clapton, Lea Bridge, Leyton (Bakers Arms). 24 hour service with Route N55. **East London**
- 56** Whipps Cross, Leyton (Bakers Arms), Lea Bridge, Clapton, Pembury Road, Hackney Downs , Dalston, Essex Road Station , Islington, Angel , Goswell Road, Barbican , St. Paul's , St. Bartholomew's Hospital. **East London**
- 57** Kingston (Fairfield Bus Station), Norbiton, Coombe Lane West, Raynes Park , Worples Road, Wimbledon  , South Wimbledon , Merton, Colliers Wood , Tooting Broadway , Southcroft Road, Mitcham Lane, Streatham Hill , Streatham Hill (Atkins Road). 24 hour service. **Transdev**
- 58** East Ham (White Horse), Upton Park Station , Forest Gate , Wanstead Park , Leyton Station , Church Road, Markhouse Road, Selborne Road, Walthamstow Central Station  . **First**
- 60** Streatham Garage, Streatham Common , Streatham Vale, South Lodge Avenue, Thornton Heath Pond, West Croydon  , South Croydon, Purley, Coulsdon, Chaldon Way, Old Coulsdon (Tudor Rose). **Arriva**
- 61** Bromley North Station , Bromley South , Bromley Common, Locksbottom, Orpington Station , Chislehurst Road, Chislehurst (Gordon Arms). **Selkent**
- 62** Barking (Gascoigne Estate), Barking Station  , Upney Lane, Upney Station , Becontree , Chadwell Heath , Rose Lane, Marks Gate (Billet Road). **East London**













63 King's Cross St Pancras  , Farringdon Road, Farringdon Station  , Ludgate Circus (City Thameslink ), Blackfriars Station  , Southwark Station  , Elephant & Castle  , Bricklayers Arms, Old Kent Road, Trafalgar Avenue, Peckham, Peckham Rye  , Honor Oak (Forest Hill Tavern).
24 hour service with Route N63. **London Central**















64 New Addington (Parkway)  , Addington Village  , Selsdon, South Croydon  , Croham Road, East Croydon  , West Croydon  , Thornton Heath Pond. **Metrobus**











65 Ealing Broadway Station  , South Ealing  , Brentford, Kew Bridge  , Kew Gardens, Richmond Station  , Petersham, Ham, Kingston  , Kingston (Brook Street). 24 hour service.
Transdev









66 Romford Station  , Little Heath, Newbury Park  , Gants Hill  , Redbridge  , Wanstead  , Green Man Roundabout, Leytonstone  (Bus Station). **Blue Triangle**









67 Wood Green Station  , Turnpike Lane Station  , West Green, St. Ann's Road, Stamford Hill, Stoke Newington  , Dalston Kingsland  , Dalston, Shoreditch, Commercial Street, Aldgate East  , Aldgate Station  . **First**



























68 Euston Station  , Russell Square  , Holborn Station  , Aldwych, Waterloo Station  , Elephant & Castle  , Camberwell, Herne Hill  , Tulse Hill Station  , West Norwood Station  . **London Central**















69 Walthamstow Central Station  , Leyton (Bakers Arms), Leyton Midland Road  , Leyton Station  , Maryland  , Stratford   **DLR**, Plaistow  , Hermit Road, Canning Town Station   **DLR**. 24 hour service. **East London**

















70 Acton (High Street), East Acton, Du Cane Road, Barlby Road, Ladbroke Grove  , Westbourne Park Road, Bayswater  , Queensway  , Notting Hill Gate  , Kensington, Queen's Gate, South Kensington Station  . **Metroline**

71 Kingston  , (Cromwell Road Bus Station), Surbiton  , Hook, Chessington North  , Copt Gilders Estate, Chessington South  , Chessington (World of Adventures). **Transdev**

72 East Acton (Brunel Road), Du Cane Road, White City  , Shepherd's Bush  , Hammersmith Broadway  , Barnes  , Barnes Common, Roehampton Lane, Queen Mary's Hospital, Roehampton (Bessborough Road). 24 hour service. **Transdev**

73 Victoria Station  , Hyde Park Corner  , Marble Arch  , Oxford Circus  , Tottenham Court Road  , (Goodge Street   & Warren Street   towards Stoke Newington), Euston Square  , Euston  , King's Cross St Pancras  , Angel  , Islington, Essex Road  , Newington Green, Stoke Newington. Extended Sun and some journeys Mon-Sat to Stamford Hill, Seven Sisters Station  . 24 hour service with Route N73. **Arriva**

























































































74 Baker Street Station  , Marble Arch  , Hyde Park Corner  , Knightsbridge  , South Kensington  , Earl's Court  , West Brompton  , Lillie Road, Fulham Palace Road, Putney Bridge, Putney (High Street).
24 hour service with Route N74. **London General**

75 Lewisham Station   **DLR**, Catford Town Hall, Catford Station  , Catford Bridge  , Woolstone Road, Mayow Road, Sydenham, Penge East  , Penge  , Anerley, Norwood Junction  , Selhurst  , West Croydon  , Croydon (Fairfield Halls). **Selkent**

- 76** Waterloo Station ⇄ (Baylis Road), Aldwych, Fleet Street, Ludgate Circus (City Thameslink ⇄), St. Paul's, Bank ⇄ *DLR*, Moorgate ⇄, Old Street Station ⇄, Hoxton, Stamford Road, Dalston, Dalston Kingsland ⇄, Stoke Newington Station ⇄, Stamford Hill, South Tottenham Station ⇄, Seven Sisters ⇄, Tottenham Garage. 24 hour service with Route N76. *Arriva*
- 77** Waterloo Station ⇄, Albert Embankment, Vauxhall ⇄, Wandsworth Road ⇄, Clapham Junction ⇄, Earlsfield ⇄, Tooting Broadway ⇄, Tooting Station ⇄. *London General*
- 78** Shoreditch High Street, Liverpool Street Station ⇄, Aldgate ⇄, Mansell Street (Tower Gateway *DLR* & Tower Hill ⇄), Tower Bridge, Bermondsey, Peckham Park Road, Peckham, Peckham Rye ⇄, Nunhead Lane, Nunhead Station ⇄, Nunhead (St. Mary's Road). *Arriva*
- 79** Edgware Station ⇄, Canons Park ⇄, Queensbury ⇄, Kingsbury, The Mall, Preston Road ⇄, Wembley Central ⇄, Alperton ⇄, Alperton (Sainsbury's). *First*
- 80** Hackbridge (Reynolds Close), Green Wrythe Lane, Middleton Road, St. Helier Avenue, Morden Station ⇄, Morden South Station ⇄, Sutton Common Road, Collingwood Road, Sutton (Throwley Way), Sutton Station ⇄, Sutton Hospital, Belmont (High Down & Downview). *London General*
- 81** Hounslow Bus Station, Hounslow West ⇄, Cranford, Harlington Corner, Harmondsworth, Longford, Colnbrook High Street, Langley, Slough (Bus Station) ⇄. *Transdev*
- 82** North Finchley, Finchley Central ⇄, Golders Green ⇄, Finchley Road & Frognal ⇄, Finchley Road ⇄, Swiss Cottage ⇄, St. John's Wood ⇄, Baker Street ⇄, Marble Arch ⇄, Hyde Park Corner ⇄, Victoria Station ⇄. *Metroline*
- 83** Golders Green Station ⇄, Hendon Central ⇄, Hendon ⇄, West Hendon, Kingsbury Green, Wembley Park ⇄, Wembley Central ⇄, Alperton Station ⇄, Hanger Lane Station ⇄, Ealing Broadway ⇄, West Ealing, Hanwell, Ealing Hospital. 24 hour service. *First*
- 84** New Barnet Station ⇄, High Barnet Station ⇄, Barnet Church, Hadley Highstone, Potters Bar, Church Road, Potters Bar Station ⇄, South Mimms, London Colney, St. Albans (St. Peter's Street). *Metroline*
- 85** Kingston (Fairfield Bus Station), Norbiton, Kingston Vale, Roehampton Vale, Alton East Estate (towards Putney), Roehampton, Putney Heath, Putney Station ⇄, Putney Bridge Station ⇄. 24 hour service. *London General*
- 86** Stratford (Bus Station) ⇄, Forest Gate, Woodgrange Park ⇄, Manor Park, Ilford ⇄, Seven Kings ⇄, Goodmayes ⇄, Chadwell Heath, Romford Station ⇄. Some schoolday pm journeys towards Stratford run via St. Edward's School. 24 hour service with Route N86. *East London*
- 87** Aldwych, Trafalgar Square (Charing Cross ⇄), Westminster ⇄, Millbank, Vauxhall ⇄, Wandsworth Road Station ⇄, Clapham Junction ⇄, Wandsworth (Wandsworth Plain). 24 hour service with Route N87. *London General*
- 88** Camden Town ⇄ (Camden Gardens), Mornington Crescent ⇄, Warren Street ⇄, Great Portland Street ⇄, Oxford Circus ⇄, Piccadilly Circus ⇄, Trafalgar Square (Charing Cross ⇄), Westminster ⇄, Great Smith Street, Tate Britain, Vauxhall ⇄, Stockwell ⇄, Clapham North ⇄, Clapham Common ⇄ (Old Town). 24 hour service. *London General*
- 89** Lewisham Station ⇄ *DLR*, Blackheath Village, Blackheath ⇄, Shooters Hill Road, Shooters Hill, Welling ⇄, Bexleyheath, Colyers Lane, Slade Green Station ⇄. 24 hour service with Route N89. *London Central*










































- 90** Feltham (Leisure West), Feltham Station ⇌, Hatton Cross Station ☉, Harlington Corner, Hayes & Harlington Station ⇌, Coldharbour Lane, Lansbury Drive, Kingshill Avenue, Yeading, Northolt Station ☉. **Metroline**
- 91** Trafalgar Square (Charing Cross ☉ ⇌), Aldwych, Holborn Station ☉, Russell Square ☉, Euston ☉, King's Cross St Pancras ☉ ⇌, Caledonian Road & Barnsbury ☉, Caledonian Road ☉, Holloway, Hornsey Rise, Crouch End Broadway. 24 hour service with Route N91. **First**
- 92** Ealing Hospital, Greenford, Greenford Station ☉ ⇌, Sudbury Hill Station ☉, Sudbury Hill Harrow ⇌, Sudbury & Harrow Road ⇌, Wembley Central ☉ ⇌, Wembley Stadium ⇌, Wembley Arena, Wembley Trading Estate, Brent Park (Tesco), St. Raphael's North (Drury Way). **First**
- 93** Putney Bridge Station ☉, Putney Station ⇌, Putney Heath, Wimbledon Common, Wimbledon ☉ ⇌, South Wimbledon ☉, Morden Road Tram Stop ☉, Morden Station ☉, Morden South Station ⇌, North Cheam (Priory Road). 24 hour service. **London General**
- 94** Acton Green (Duke of Sussex), Turnham Green ☉, Goldhawk Road (Askew Road), Goldhawk Road ☉, Shepherd's Bush ☉, Holland Park ☉, Notting Hill Gate ☉, Queensway ☉, Lancaster Gate ☉, Marble Arch ☉, Oxford Circus ☉, Piccadilly Circus ☉. 24 hour service. **Transdev**
- 95** Southall (Town Hall), Dormers Wells, Greenford, Perivale, Hanger Lane Station ☉, Park Royal Station ☉, East Acton, Westway, White City Bus Station, Shepherd's Bush Green ☉. **First**
- 96** Woolwich (High Street), Woolwich Arsenal ⇌, Plumstead Station ⇌, Wickham Lane, Welling, Bexleyheath, Crayford, Dartford, then non-stop to Bluewater (Shopping Centre). **Selkent**
- 97** Leyton (Downsell Road), Leyton Station ☉, Leyton Midland Road ☉, Leyton (Bakers Arms), Walthamstow Central ☉ ⇌, Crooked Billet, Chingford Mount, Old Church Road, The Ridgeway, Chingford Station ⇌. **East London**
- 98** Willesden Garage, Willesden Lane, Kilburn High Road ☉, Maida Vale (Elgin Avenue) ☉, Edgware Road ☉, Marble Arch ☉, Oxford Circus ☉, Tottenham Court Road Station ☉, (Holborn Station towards Willesden), Holborn (Red Lion Square). 24 hour service with Route N98. **Metroline**
- 99** Woolwich (High Street), Woolwich Arsenal ⇌, Plumstead ⇌, Bostall Heath, Upper Belvedere, Erith ⇌, Erith (Cross Street). **Selkent**
- 100** Elephant & Castle ☉ ⇌, Southwark Station ☉, Blackfriars ☉ ⇌, Ludgate Circus (City Thameslink ⇌), St. Paul's ☉, London Wall, Liverpool Street Station ☉ ⇌, Aldgate ☉, Tower Gateway ☉ DLR, Vaughan Way, Wapping High Street, Wapping ☉, Wapping Lane, Tobacco Dock, Shadwell Station ☉ DLR. **Travel London**
- 101** Gallions Reach (Shopping Park), Gallions Reach DLR, Cyprus DLR, Beckton (Bus Station) DLR, East Ham ☉, Manor Park ⇌, Aldersbrook Road, Wanstead Station ☉. **East London**
- 102** Edmonton Green Station ⇌, Upper Edmonton, Silver Street ⇌, Palmers Green, Bounds Green ☉, Durnsford Road, Muswell Hill Broadway, Fortis Green, East Finchley ☉, Falloden Way, Golders Green ☉, The Vale, Pennine Drive, North Cricklewood, Brent Cross Shopping Centre. 24 hour service between Edmonton Green and Golders Green. **Arriva**
- 103** Rainham ⇌ (War Memorial), South Hornchurch, Dagenham East ☉, Becontree Heath, Oldchurch Road, Romford ⇌, Pettits Lane North, North Romford (Chase Cross). **East London**

- 104** Stratford (Bus Station)   DLR, Portway, Plasett Road, Upton Park , Lonsdale Avenue, East Ham , Manor Park Station .
East London
- 105** Heathrow Airport Central  , Compass Centre, Harlington Corner, Cranford, Southall Station , Dormers Wells, Greenford, Greenford Station  . 24 hour service. **First**
- 106** Finsbury Park Station  , Lordship Park, Stoke Newington , Clapton Station , Clapton, Hackney Central , Cambridge Heath , Bethnal Green , Mile End Gate, Whitechapel Station . 24 hour service. **East London**
- 107** New Barnet Station  , High Barnet , Barnet Church, Arkley, Stirling Corner, Balmoral Drive, Borehamwood, Elstree & Borehamwood Station , Elstree Village, Canons Corner, Edgware Way, Edgware Station . **Metroline**
- 108** Stratford (Bus Station)   DLR, Bow Church, Bromley-by-Bow , Poplar, Blackwall Tunnel, North Greenwich , West Parkside, Westcombe Park , Blackheath, Blackheath Station , Blackheath Village, Lewisham Station . 24 hour service. **East Thames Buses**
- 109** Brixton Station  , Streatham Hill  , Streatham, Norbury , Thornton Heath Pond, West Croydon  , Croydon (Katharine Street). 24 hour service with Route N159. **Arriva**
- 110** Twickenham Station  , Staines Road, Powder Mill Lane, Hanworth Road, Hounslow Bus Station. **Transdev**
- 111** Kingston   (Cromwell Road Bus Station), Hampton Court, Hampton Station , Nurserylands, Hanworth, Hanworth Road, Hounslow Bus Station, Hounslow East , Heston, Cranford, Harlington Corner, Heathrow Airport Central . 24 hour service. **Transdev**
- 112** Ealing Broadway Station  , Hanger Lane , Stonebridge Park , Neasden, Staples Corner, Brent Cross Shopping Centre. **Travel London**
- 113** Edgware Station , Edgware Way, Apex Corner, Mill Hill Circus, Watford Way, Hendon Central , Brent Cross, Hendon Way, Finchley Road & Frognal , Finchley Road , Swiss Cottage , St. John's Wood , Baker Street , Oxford Circus . **Metroline**
- 114** Mill Hill Broadway Station , Watling Avenue, Burnt Oak , Queensbury , Kenton , Harrow on the Hill Station , Porlock Avenue, South Harrow , Victoria Road, Ruislip Manor , Ruislip Station . **Transdev**
- 115** Aldgate Station , Aldgate East , Limehouse  , All Saints DLR, Poplar, Canning Town , Barking Road, Upton Park, East Ham (White Horse). **East London**
- 116** Hounslow Bus Station, Hounslow Heath, Bedfont Green, Ashford Hospital. **Transdev**
- 117** West Middlesex Hospital, Isleworth, Hounslow, Hounslow Heath, Hounslow Road, Feltham , Lower Feltham, Ashford , Woodthorpe Road, Staines (Bus Station). **Metroline**
- 118** Morden Station , Wandle Road, Mitcham , Manor Road, Streatham Vale, Streatham Common , Streatham , Streatham Hill , Brixton Station  . **London General**
- 119** Purley Way (Colonnades), Denning Avenue, East Croydon  , Lebanan Road  , Sandilands  , Shirley, West Wickham, Corkscrew Hill, Coney Hall, Hayes Station , Hayes Lane, Bromley South , Bromley North Station . 24 hour service. **Metrobus**
- 120** Hounslow Bus Station, Hounslow Central , Lampton, Heston, Norwood Green, Southall , Lady Margaret Road, Yeading, Northolt Station . **Transdev**

- 121** Turnpike Lane Station , Wood Green , Palmers Green , Southgate , Oakwood , Enfield Chase Station , Enfield Town Station , Southbury , Ponders End, Enfield Highway, Enfield Lock , Enfield Island Village. **Arriva**
- 122** Crystal Palace, Westwood Hill, Sydenham , Forest Hill , Brockley Rise, Crofton Park Station , Ladywell , Lewisham  **DLR**, Lee Green, Eltham Green, Westhorne Avenue, Academy Road, Woolwich Common, Woolwich Arsenal Station , Plumstead , Plumstead Garage. **Selkent**
- 123** Ilford High Road, Ilford Station , Gants Hill , Southend Road, Walthamstow, Blackhorse Road , Tottenham Hale  , Seven Sisters   (towards Wood Green), Tottenham, Bruce Grove , Westbury Avenue, Turnpike Lane , Wood Green Station . **Arriva**
- 124** Eltham (Southend Crescent), Middle Park, Mottingham Station , Dunkery Road, Grove Park , Downham, North Downham Estate, Sangley Road, Catford Town Hall, Catford  and Catford Bridge Stations , Catford (St. Dunstan's College). **Selkent**
- 125** Finchley Central Station , North Finchley, Whetstone, Hampden Square, Southgate , Highlands Village, Winchmore Hill (Station Road). **Arriva**
- 126** Eltham (Southend Crescent), Mottingham , Dunkery Road, Grove Park , Bromley North , Bromley South , Bromley South (Westmoreland Road). **Arriva**
- 127** Tooting Broadway , Southcroft Road, Mitcham, Cranmer Road, Mitcham Junction  , Beddington Corner, Hackbridge, Carshalton , Wallington , Woodcote Green, Purley Station . **Metrobus**
- 128** Claybury Broadway, Barkingside, Gants Hill , Ilford , Green Lane, Becontree Heath, Oldchurch Road, Romford Market, Romford Station . 24 hour service. **Arriva**
- 129** Greenwich (Cutty Sark DLR), East Greenwich, West Parkside, North Greenwich . **Travel London**
- 130** Norwood Junction  (Grosvenor Road), Woodside , Shirley, Gravel Hill , Addington Village , Fieldway, Goldcrest Way, King Henry's Drive, Homestead Way, New Addington (Parkway) . **Metrobus**
- 131** Kingston (Fairfield Bus Station), Kingston  (Cromwell Road Bus Station), Norbiton, New Malden, Raynes Park , Worpole Road, Wimbledon  **DLR**, South Wimbledon , Merton, Colliers Wood , Tooting Broadway . **Transdev**
- 132** North Greenwich  West Parkside, Kidbrooke , Rochester Way, Eltham Station , Avery Hill, Blackfen, Blendon, Bexley , Bexleyheath (Shopping Centre). **East Thames Buses**
- 133** Liverpool Street Station  , Moorgate  , Bank  **DLR**, Monument , London Bridge  , Borough , Elephant & Castle  , Kennington , Kennington Church (Oval , Brixton  , Streatham Hill , Streatham (St. Leonard's Church). 24 hour service with Route N133. **London General**
- 134** Tottenham Court Road Station , (Goodge Street  towards Finchley or Euston Square  towards Tottenham Court Road), Warren Street , Mornington Crescent , Camden Town , Kentish Town  , Tufnell Park , Archway , Highgate , Muswell Hill Broadway, Friern Barnet, North Finchley. 24 hour service. **Metroline**

- 135** Crossharbour (Asda), Mudchute DLR, Eastferry Road, Westferry Road DLR, Heron Quay DLR, Canary Wharf  DLR, Westferry Road, Westferry DLR, Limehouse  DLR, Aldgate East  Aldgate , Liverpool Street  , Shoreditch, Old Street Station  **Arriva**
- 136** Peckham (Bus Station), New Cross Gate  , New Cross  , Lewisham  DLR, Catford, Bellingham  , Downham, Grove Park . 24 hour service with Route 36. **Selkent**
- 137** Oxford Circus , Marble Arch , Hyde Park Corner , Knightsbridge , Sloane Square , Chelsea Bridge, Battersea Park  , Queenstown Road  , Cedars Road, Clapham Common  , Kings Avenue, Streatham Hill (Telford Avenue). 24 hour service with Route N137. **Arriva**
- 138** Bromley North Station  , Bromley South  , Pickhurst Lane, Hayes Station  , Coney Hall (Princes Way). **Metrobus**
- 139** Waterloo Station  , Aldwych, Trafalgar Square (Charing Cross Station  ), Piccadilly Circus , Oxford Circus , Baker Street , Lisson Grove, Abbey Road, West Hampstead , West Hampstead (West End Green). 24 hour service. **Metroline**
- 140** Heathrow Airport Central , Harlington Corner, Hayes & Harlington , Coldharbour Lane, Yeading, Northolt , Northolt Park , South Harrow , Porlock Avenue, Harrow , Harrow & Wealdstone , Harrow Weald Garage. 24 hour service. **Metroline**
- 141** Palmers Green (North Circular Road), Wood Green , Wood Green Shopping City, Turnpike Lane , Harringay, Harringay Green Lanes , Manor House , Newington Green, Mildmay Park, Hoxton, Old Street Station , Moorgate , Bank DLR, Monument , London Bridge Station . **Arriva**
- 142** Watford Junction  , Watford High Street , Bushey  , Bushey Heath, Stanmore , Canons Corner, Stonegrove, Edgware Station , Burnt Oak, Colindale, West Hendon, Staples Corner, Brent Cross Shopping Centre. **Arriva**
- 143** Archway Station , Highgate Village, East Finchley , Finchley Central , Hendon, Hendon Central , Brent Cross Shopping Centre. **Metroline**
- 144** Edmonton Green  , Upper Edmonton, Silver Street  , Lordship Lane, Wood Green , Turnpike Lane , Hornsey, Priory Road, Alexandra Park, Muswell Hill Broadway. **Arriva**
- 145** Leytonstone  (Bus Station), Green Man Roundabout, Wanstead , Redbridge , The Drive, Ilford  , South Park Drive, Longbridge Road, Becontree , Dagenham Heathway , Dagenham Village, Dagenham (Asda). **East London**
- 146** Bromley North Station  , Bromley South  , Hayes Lane, Keston, Downe (St. Mary's Church). No service early Sun am. **Metrobus**
- 147** Ilford High Road, Ilford  , Browning Road, East Ham , Upton Park, Prince Regent Lane, Prince Regent DLR, Custom House DLR, Keir Hardie Estate, Canning Town Station  DLR. **East London**
- 148** Camberwell Green, Elephant & Castle  , Lambeth North , Westminster Bridge, Westminster , Victoria  , Hyde Park Corner , Marble Arch , Lancaster Gate , Queensway , Notting Hill Gate , Holland Park , Shepherd's Bush, White City Bus Station. 24 hour service. **Transdev**
- 149** London Bridge Station , Monument , Liverpool Street , Shoreditch, Dalston, Dalston Kingsland , Stoke Newington , Stamford Hill, South Tottenham , Seven Sisters , Tottenham, Bruce Grove , Edmonton Green Station . 24 hour service. **Arriva**































- 150** Becontree Heath (Bus Station), Green Lane, Ilford ⇌, Gants Hill ⇌, Barkingside, Fullwell Cross, Hainault ⇌, Manford Way, Chigwell Row (Gravel Lane). **First**
- 151** Wallington (Shotfield), Wallington ⇌, Hackbridge ⇌, Green Wrythe Lane, Thornton Road, St. Helier Hospital, Sutton, Cheam, North Cheam, Worcester Park Station ⇌. **London General**
- 152** Pollards Hill (Westmorland Way), Eastfields, Mitcham, Western Road, Colliers Wood ⇌, Merton, South Wimbledon ⇌, Merton Park ⇌, Wimbledon Chase ⇌, Raynes Park ⇌, New Malden (Police Station). **Travel London**
- 153** Finsbury Park Station ⇌, Holloway, Holloway Road ⇌, Westbourne Road, Barnsbury, Hemingford Road, Copenhagen Street, Islington, Angel ⇌, St. John Street, Barbican ⇌, Beech Street, Moorgate ⇌, Liverpool Street Station ⇌. **CT Plus**
- 154** West Croydon (Bus Station) ⇌, Duppas Hill, Waddon ⇌, Roundshaw, Wallington, Carshalton Beeches ⇌, Benhill Avenue, Sutton, St. Helier Station ⇌, Morden Station ⇌. **London General**
- 155** Tooting (St. George's Hospital), Tooting Broadway ⇌, Tooting Bec ⇌, Balham ⇌, Clapham Common ⇌, Clapham North ⇌, Stockwell ⇌, Oval ⇌, Kennington ⇌, Elephant & Castle ⇌. **London General**
- 156** Vauxhall ⇌, Nine Elms, Battersea Park ⇌, Queenstown Road ⇌, Clapham Junction ⇌, Wandsworth, Southfields, Durnsford Road, Alexandra Road, Wimbledon Station ⇌. **Travel London**
- 157** Crystal Palace Bus Station, Crystal Palace ⇌, Anerley ⇌, Norwood Junction ⇌, Selhurst ⇌, West Croydon (Bus Station) ⇌, Church Street ⇌, Waddon ⇌, Stafford Road, Wallington ⇌, Carshalton ⇌, Wrythe Lane, St. Helier, Morden Station ⇌. **Travel London**
- 158** Stratford (Bus Station) ⇌, DLR, Leyton Road, Leyton Station ⇌, Church Road, Markhouse Road, St James Street ⇌, Blackhorse Road ⇌, Crooked Billet, Chingford Mount (Prince Albert). **East London**
- 159** Marble Arch ⇌, Oxford Circus ⇌, Piccadilly Circus ⇌, Trafalgar Square (Charing Cross ⇌), Westminster ⇌, Westminster Bridge, Kennington Church (Oval ⇌), Brixton ⇌, Streatham Hill ⇌, Streatham Station ⇌, Streatham Garage. 24 hour service with Route N159. **Arriva**
- 160** Catford (Thomas Lane), Sangley Road, Eltham Green, Middle Park, Eltham, New Eltham ⇌, Edgebury, Chislehurst, Perry Street, Queen Mary's Hospital, Sidcup Station ⇌. **Arriva**
- 161** North Greenwich ⇌, West Parkside, Charlton ⇌, Woolwich, Woolwich Arsenal Station ⇌, Queen Elizabeth Hospital, Eltham ⇌, Mottingham ⇌, Chislehurst (War Memorial). **Metrobus**
- 162** Beckenham Junction ⇌, Park Langley, Bromley South ⇌, Bromley Widmore Road, Bickley ⇌, Chislehurst ⇌, Chislehurst (War Memorial), Imperial Way, New Eltham ⇌, Avery Hill, Eltham Station ⇌. **Arriva**
- 163** Morden Station ⇌, Hillcross Avenue, Lower Morden, Grand Drive, Raynes Park ⇌, Wimbledon Chase ⇌, Merton Park ⇌, Wimbledon Station ⇌. **London General**
- 164** Sutton Station ⇌, St. Helier, Morden ⇌, South Merton ⇌, Martin Way, Wimbledon Chase ⇌, Merton Park ⇌, Wimbledon Station ⇌. **London General**
- 165** Romford Brewery, Romford Market, Romford Station ⇌, Brentwood Road, Gidea Park, Emerson Park ⇌, Hornchurch, Abbs Cross Lane, Elm Park ⇌, Mungo Park Road, South Hornchurch, Cherry Tree Lane, Rainham ⇌, Rainham (Abbey Wood Lane). **First**






















































































- 166** West Croydon (Bus Station) ⇌ , South Croydon ⇌, Purley, Coulsdon, Woodmansterne ⇌, Chipstead Valley, Banstead (Marks & Spencer). Extended Mon-Sat except evenings to Drift Bridge, Epsom High Street ⇌, Epsom General Hospital. **Arriva**
- 167** Ilford High Road, Ilford ⇌, Gants Hill , Barkingside, Fullwell Cross, Chigwell , Buckhurst Hill Station , Valley Hill, Loughton Station , Loughton High Road, Pyrles Lane, Debden Estate, Debden (Vere Road). **Docklands Buses**
- 168** Hampstead Heath , (South End Green), Belsize Park , Chalk Farm , Camden Town , Mornington Crescent , Eversholt Street, Euston , Russell Square , Holborn , Aldwych, Waterloo , Elephant & Castle , Bricklayers Arms, Old Kent Road (Tesco). **Arriva**
- 169** Barking (London Road), Barking , Ilford Lane, Ilford ⇌, Ley Street, Newbury Park , Barkingside , Fullwell Cross, Clayhall (The Glade). **East London**
- 170** Victoria Station , Victoria Coach Station, Royal Hospital Road, Battersea Bridge, Vicarage Crescent, Grant Road, Clapham Junction , Wandsworth, West Hill, Putney Heath, Roehampton (Danebury Avenue). **London General**
- 171** Holborn Station , Aldwych, Waterloo , Elephant & Castle , Camberwell, Peckham, New Cross Gate , Brockley ⇌, Crofton Park ⇌, Brockley Rise, Catford ⇌, Catford Bridge ⇌, Catford, Catford Garage. 24 hour service with Route N171. **London Central**
- 172** St. Paul's Station , Ludgate Circus (City Thameslink ⇌), Fleet Street, Aldwych, Waterloo , Elephant & Castle , Bricklayers Arms, Old Kent Road, New Cross Gate , Brockley ⇌, Crofton Park ⇌, Brockley Rise (Chandos). **London Central**
- 173** Goodmayes (King George Hospital), Little Heath, Chadwell Heath Lane, Chadwell Heath, Becontree Heath, Dagenham Heathway , Ripple Road, Newham Way, Beckton (Bus Station) **DLR**. **Arriva**
- 174** Harold Hill (Dagenham Park Square), Hilldene Avenue, Gallows Corner, Romford Station ⇌, Oldchurch Road, Oxlow Lane, Dagenham Heathway , Dagenham (Kent Avenue). Diverted at Dagenham (New Road) Mon-Sat to Dagenham (Marsh Way CEME). **East London**
- 175** North Romford (Hillrise Estate), Collier Row, Romford Station ⇌, Queen's Hospital, Roneo Corner, Becontree Heath, Dagenham Heathway , Dagenham (Kent Avenue). Diverted at Dagenham (New Road) Mon-Fri except late evenings & Sat early am to Dagenham (Fords Main Works). **East London**
- 176** Oxford Circus , Tottenham Court Road Station , Charing Cross Road, Leicester Square , Trafalgar Square (Charing Cross , Aldwych, Waterloo , Elephant & Castle , Camberwell, Denmark Hill ⇌, East Dulwich ⇌, Dulwich, Forest Hill ⇌, Sydenham, Penge (Pawleyne Arms). 24 hour service. **Arriva**
- 177** Peckham (Bus Station), New Cross Gate , New Cross , Deptford Broadway, Greenwich **DLR**, Cutty Sark **DLR**, East Greenwich, Charlton, Woolwich, Woolwich Arsenal Station ⇌, Plumstead ⇌, Abbey Estate, Crossway, Thamesmead (Town Centre). **Selkent**
- 178** Woolwich (Calderwood Street), Woolwich Arsenal Station ⇌, Queen Elizabeth Hospital, Shooters Hill Road, Kidbrooke Park Road, Kidbrooke ⇌, Ferrier Estate, Lee Green, Lewisham Station ⇌ **DLR**. **Selkent**
- 179** Barking Station , Ilford Lane, Ilford ⇌, Gants Hill , South Woodford Station , Woodford Green, Woodford Wells, Whitehall Road, Chingford Station ⇌. **First**

- 180** Lewisham Centre, Lewisham Station ⇌ DLR, Greenwich Station ⇌, Greenwich, Cutty Sark DLR, East Greenwich, Charlton ⇌, Woolwich, Woolwich Arsenal Station ⇌, Plumstead ⇌, McLeod Road, Abbey Wood ⇌, Yarnton Way, Crabtree Manorway, Belvedere Industrial Area. **East Thames Buses**
- 181** Lewisham Station ⇌ DLR, Hither Green Lane, Sangley Road, Catford, Bell Green, Lower Sydenham, Southend Lane, Downham, Grove Park ⇌. Runs via Lower Sydenham (Sainsbury's) during shopping hours. **Metrobus**
- 182** Harrow Weald (Oxhey Lane), Wealdstone, Harrow & Wealdstone ⇌, Harrow ⇌, Northwick Park Hospital, Sudbury (Sudbury & Harrow Road ⇌), Wembley Central ⇌, Wembley Stadium ⇌, Wembley Park ⇌, Neasden, Tanfield Avenue, Staples Corner, Brent Cross Shopping Centre. **Metroline**
- 183** Golders Green Station ⇌, Hendon, Hendon Station ⇌, Kingsbury ⇌, Kenton ⇌, Harrow ⇌, North Harrow ⇌, Pinner (Love Lane). **Transdev**
- 184** Turnpike Lane Station ⇌, Wood Green ⇌, Alexandra Palace Station ⇌, Durnsford Road, Bounds Green ⇌, Arnos Grove ⇌, Hampden Square, East Barnet, New Barnet Station ⇌, Meadway, Barnet Church, Barnet (Chesterfield Road). **Arriva**
- 185** Victoria Station ⇌, Vauxhall ⇌, Oval ⇌, Camberwell Green, Denmark Hill Station ⇌, East Dulwich ⇌, Dulwich, Forest Hill ⇌, Catford Station ⇌, Catford Bridge ⇌, Catford, Lewisham Station ⇌ DLR. **East Thames Buses**
- 186** Northwick Park Hospital, Harrow Bus Station ⇌, Harrow & Wealdstone ⇌, Locket Road, Belmont Circle, Canons Park ⇌, Edgware ⇌, Edgware Way, Apex Corner, Mill Hill Circus, Watford Way, Hendon Central ⇌, Brent Cross Shopping Centre. **Metroline**
- 187** Central Middlesex Hospital, Harlesden ⇌, Kensal Rise ⇌, Queen's Park ⇌, Warwick Avenue Station ⇌, St. John's Wood ⇌, Swiss Cottage ⇌, Finchley Road Station ⇌, Finchley Road (O2 Centre). **First**
- 188** Russell Square ⇌, Holborn Station ⇌, Aldwych, Waterloo ⇌, Elephant & Castle ⇌, Bricklayers Arms, Bermondsey ⇌, Rotherhithe, Canada Water ⇌, Surrey Quays ⇌, Deptford, Greenwich, Cutty Sark DLR, East Greenwich, North Greenwich Station ⇌. 24 hour service. **Travel London**
- 189** Oxford Circus ⇌, Baker Street ⇌, Lisson Grove, Abbey Road, Quex Road, Brondesbury ⇌, Kilburn Station ⇌, Cricklewood Broadway, Cricklewood ⇌, North Cricklewood (Holiday Inn), Brent Cross Shopping Centre. 24 hour service. **Metroline**
- 190** Richmond (Bus Station), Richmond Station ⇌, Manor Circus (North Sheen Station) ⇌, Chiswick Bridge, Chiswick, Stamford Brook, Ravenscourt Park ⇌, Hammersmith Bus Station ⇌, Lillie Road, West Brompton (Empress State Building) ⇌. **Metroline**
- 191** Brimsdown Station ⇌, Bell Lane, Enfield Highway, Carterhatch, Forty Hill, Chase Side, Enfield Town ⇌, Southbury Station ⇌, Ponders End, Alma Road Estate, Nightingale Road, Edmonton Green Station ⇌. **First**
- 192** Enfield Town (Little Park Gardens), Enfield Town Station ⇌, Lincoln Road, Bush Hill Park Station ⇌, Bury Street, Edmonton Green, Montagu Road, Northumberland Park (Tesco), Northumberland Park Station ⇌, Watermead Way, Tottenham Hale Station ⇌. **Arriva**
- 193** Romford (Queen's Hospital), Romford Market, Romford Station ⇌, Osborne Road, Hornchurch Station ⇌, Suttons Lane, Ascot Gardens, Bevan Way, Hacton Lane, Wingletye Lane, County Park Estate (Essex Gardens). **First**

- 194** Lower Sydenham (Sainsbury's), Bell Green, Sydenham, Penge East Station ⇌, Penge, Beckenham Road ⇌, Clock House ⇌, Elmers End Green, Eden Park ⇌, West Wickham, Shirley Way, Sandilands ⇌, Lebanon Road ⇌, East Croydon ⇌, West Croydon (Bus Station) ⇌. **Arriva**
- 195** Charville Lane Estate, Lansbury Drive, Church Road, Hayes & Harlington Station ⇌, North Hyde Road, Southall ⇌, Ealing Hospital, Hanwell, Boston Manor Station ⇌, Brentford Station ⇌, Brentford (Half Acre). **ECT Bus**
- 196** Elephant & Castle ⇌, Kennington Lane, Vauxhall ⇌, Lansdowne Way, Stockwell ⇌, Brixton ⇌, Effra Road, Herne Hill ⇌, Tulse Hill Station ⇌, West Norwood ⇌, Upper Norwood, Norwood Junction ⇌ (Grosvenor Road). **London General**
- 197** Peckham (Bus Station), Peckham Rye ⇌, Dulwich, Forest Hill ⇌, Sydenham ⇌, Penge West ⇌, Penge, Anerley, Norwood Junction, Woodside Green, Morland Road (Blackhorse Lane) ⇌, Addiscombe, Cherry Orchard Road, East Croydon ⇌, Croydon (Katharine Street). **Arriva**
- 198** Thornton Heath (High Street), Thornton Heath ⇌, Thornton Heath Pond, West Croydon ⇌, East Croydon ⇌, Lebanon Road ⇌, Sandilands ⇌, Shirley, Shrublands (Bramble Close). **Arriva**
- 199** Catford Garage, Catford, Lewisham ⇌ **DLR**, Greenwich ⇌, Greenwich, Cutty Sark **DLR**, Deptford, Pepys Estate, Surrey Quays ⇌, Canada Water Station ⇌. **Selkent**
- 200** Raynes Park ⇌ (Raynes Park Hotel), Wolfson Rehabilitation Centre, The Ridgway, Wimbledon Station ⇌, Queens Road, Haydens Road ⇌, Merton, Colliers Wood ⇌, Phipps Bridge ⇌, Mitcham (Fair Green). **London General**
- 201** Morden Station ⇌, Morden Road, Mitcham ⇌, Mitcham Lane, Streatham, Streatham Hill ⇌, Upper Tulse Hill, Tulse Hill Station ⇌, West Dulwich, Herne Hill Station ⇌. **East Thames Buses**
- 202** Crystal Palace, Wells Park Road, Sydenham ⇌ (Cobbs Corner), Bell Green, Catford ⇌, Catford Bridge ⇌, Catford Town Hall, Brownhill Road, Lee Station ⇌, Lee Green, Blackheath Station ⇌, Blackheath Village, Blackheath (Royal Standard). **Metrobus**
- 203** Hounslow Bus Station, Hounslow West ⇌, Great South West Road, Hatton Cross ⇌, Bedfont, Stanwell, Ashford Hospital, Staines (Bus Station). **Transdev**
- 204** Sudbury Town Station ⇌, Wembley Central ⇌, Preston Road ⇌, Kingsbury ⇌, Colindale ⇌, Grahame Park, Burnt Oak ⇌, Edgware Station ⇌. **Metroline**
- 205** Paddington Station ⇌, Edgware Road Station ⇌, Marylebone ⇌, Baker Street Station ⇌, Regents Park Station ⇌, Great Portland Street ⇌, Warren Street ⇌, Euston Square ⇌, Euston ⇌, King's Cross, St Pancras ⇌, Islington, Angel ⇌, City Road, Old Street Station ⇌, Moorgate ⇌, Liverpool Street Station ⇌, Aldgate ⇌, Aldgate East ⇌, Whitechapel ⇌, Mile End Gate, Stepney Green ⇌, Mile End ⇌. 24 hour service. **Metroline**
- 206** Kilburn Park Station ⇌, Kilburn High Road ⇌, Queens Park ⇌, Brondesbury Park ⇌, Willesden, Harlesden Jubilee Clock, Winchelsea Road (Harlesden Station ⇌), Stonebridge Estate, Brent Park (Tesco), St. Raphael's (Pitfield Way). **Metroline**
- 207** White City Bus Station, Shepherd's Bush Green ⇌, Acton Vale, Acton, Ealing Common ⇌, Ealing Broadway ⇌, West Ealing, Hanwell, Southall, Hayes By-Pass. 24 hour service with Route N207. **First**

- 208** Lewisham Station ⇄ DLR, Catford, Bellingham ⇄, Downham, Bromley South ⇄, Bromley Common, Southborough, Petts Wood ⇄, Crofton Lane, Orpington Station ⇄, Orpington (Perry Hall Road). 24 hour service with Route N47. **Selkent**
- 209** Hammersmith (Bus Station) ⊖, Church Road, Barnes Bridge Station ⇄, Mortlake (Avondale Road). **Metroline**
- 210** Finsbury Park Station ⊖ ⇄, Stroud Green, Crouch Hill ⊖, Hornsey Rise, Archway ⊖, Highgate Village, Kenwood, Hampstead Heath, Golders Green ⊖, Brent Cross Station ⊖, Brent Cross Shopping Centre. **Metroline**
- 211** Waterloo Station ⊖ ⇄, Westminster Bridge, Westminster ⊖, Victoria ⊖ ⇄, Victoria Coach Station, Sloane Square ⊖, Sydney Street, Fulham Broadway ⊖, Dawes Road, Hammersmith (Bus Station) ⊖. **Travel London**
- 212** Walthamstow (St. James Street Station ⇄), Walthamstow Central ⊖ ⇄, Prospect Hill, Fulbourne Road, Highams Park ⇄, Chingford Hatch, Friday Hill, Chingford Station ⇄. **First** (school/day journeys **Arriva**)
- 213** Kingston (Fairfield Bus Station), Norbiton, Clarence Avenue, New Malden Station ⇄, New Malden, Worcester Park ⇄, North Cheam, Cheam, Sutton, Sutton Garage. **London General**
- 214** Liverpool Street Station ⊖ ⇄, Moorgate ⊖ ⇄, Old Street Station ⊖ ⇄, City Road, Islington, Angel ⊖, King's Cross, St Pancras ⊖ ⇄, Mornington Crescent ⊖, Camden Town ⊖, Kentish Town Station ⊖ ⇄, Parliament Hill Fields, Highgate Village (North Road). 24 hour service. **Metroline**
- 215** Walthamstow Central Station ⊖ ⇄, Crooked Billet, Chingford Mount, Old Church Road, Mansfield Hill, Yardley Lane Estate (Boardman Avenue). Extended during summer to Lee Valley Camp Site. **First**
- 216** Kingston (Cromwell Road Bus Station) ⇄, Hampton Court, Hampton Station ⇄, Sunbury Village, Sunbury ⇄, Sunbury Cross, Sunbury (Tesco), Ashford Common, Ashford ⇄, Ashford Hospital, Staines (Bus Station). **Transdev**
- 217** Turnpike Lane Station ⊖, Westbury Avenue, Edmonton (Cambridge), Great Cambridge Road, Carterhatch (Halfway House), Bullsmoor Lane, Waltham Cross. **Metroline**
- 219** Wimbledon Station ⇄ ⊖ ⇄, South Wimbledon ⊖, Merton, Colliers Wood ⊖, Tooting Broadway ⊖, Tooting Bec ⊖, Wandsworth Common, Trinity Road, Clapham Junction ⊖ ⇄ (Falcon Road). **London General**
- 220** Harlesden (Willesden Junction ⊖), College Park, White City ⊖, Shepherd's Bush Green ⊖, Hammersmith ⊖, Fulham Palace Road, Putney Church, Putney Bridge Road, Wandsworth (Southside Shopping Centre). 24 hour service. **Transdev**
- 221** Edgware Station ⊖, Hale Lane, Mill Hill Broadway ⊖, Bunns Lane, Mill Hill East ⊖, Woodside Park, North Finchley, Friern Barnet, New Southgate ⇄, Bounds Green ⊖, Wood Green ⊖, Turnpike Lane Station ⊖. **Arriva**
- 222** Hounslow Bus Station, Hounslow West ⊖, Cranford, Harlington Corner, Sipson Road, West Drayton Station ⇄, Cowley, Uxbridge Station ⊖. **Transdev**
- 223** Harrow (Bus Station) ⊖ ⇄, Northwick Park Hospital, Kenton Station ⊖, Woodcock Hill, South Kenton ⊖, Preston Road ⊖, Wembley Park ⊖, Wembley Central ⊖ ⇄ (Ealing Road). **First**
- 224** Harlesden (Willesden Junction ⊖), Harlesden Station ⊖, Park Royal (Asda), Central Middlesex Hospital, Abbey Road, Heather Park, Alperton Station ⊖, Wembley Central ⊖ ⇄, Wembley Stadium Station ⇄, Wembley Hill Road. **First**

















































- 225** Hither Green Station , Hither Green Lane, Lewisham , Everson Road *DLR*, Deptford Bridge *DLR*, New Cross Station  , Trundleys Road, Surrey Quays Station , Canada Water Station . **London Central**
- 226** Golders Green Station , The Vale, Pennine Drive, Cricklewood , Anson Road, Dollis Hill , Willesden, Harlesden Station , Central Middlesex Hospital, Park Royal, Business Park, Coronation Road, Hanger Lane , Birkdale Road, Eaton Rise, Ealing Broadway Station  . **First**
- 227** Crystal Palace, Crystal Palace Park Road, Penge West , Penge, Beckenham Road  , Clock House , Shortlands , Bromley North Station . **Selkent**
- 228** Central Middlesex Hospital, Acton Lane, Harlesden Station , Willesden Junction Station , Old Oak Common Lane, Steventon Road, Bloemfontein Road, South Africa Road, White City Station , White City Bus Station, Holland Park Avenue, Holland Park Station , Ladbroke Grove, Ladbroke Grove Station , Harrow Road, Elgin Avenue, Maida Hill (The Chippenham). **First**
- 229** Thamesmead (Town Centre), Crossway, Abbey Wood , Abbey Road, Belvedere Station , Erith , Bexleyheath, Bexley, Hurst Road, Sidcup Station , Sidcup (Queen Mary's Hospital). One schoolday pm journey runs from Erith School. **London Central**
- 230** Upper Walthamstow (Bisterne Avenue), Wood Street , Whipps Cross, Leyton (Bakers Arms), Walthamstow Central  , Selborne Road, St James Street Station , Blackhorse Road , Tottenham Hale  , Seven Sisters (towards Wood Green)  , Tottenham, Philip Lane, West Green, Turnpike Lane Station , Wood Green Station . **East London**
- 231** Turnpike Lane Station , Westbury Avenue, Edmonton (Cambridge), Great Cambridge Road, Enfield Town, Enfield Chase Station . **First**
- 232** St. Raphael's (Pitfield Way), Neasden, Dollis Hill Lane, Staples Corner, Brent Cross Shopping Centre, Finchley, North Circular Road, New Southgate , Arnos Grove Station , Palmers Green, Wood Green , Turnpike Lane Station . **Metroline**
- 233** Eltham Station , New Eltham , Longlands Road, Sidcup Station , Foots Cray, Ruxley Corner, Maidstone Road, Birchwood Corner, Northview Estate, Swanley (Beechenlea Lane). **Arriva**
- 234** Highgate Wood (Sussex Gardens), East Finchley , Fortis Green, Muswell Hill Broadway, Coppetts Wood, Friern Barnet, Whetstone, High Barnet , Barnet Church, Barnet (The Spires). **Metroline**
- 235** Brentford (Half Acre), Isleworth Station , Hounslow Bus Station, Hounslow Heath, Feltham , Lower Feltham, Sunbury Cross, Sunbury , Sunbury Village (Three Fishes). **Travel London**
- 236** Finsbury Park Station , Highbury Barn, Canonbury , Newington Green, Dalston, Regents Estate, Hackney, Homerton Hospital, Kingsmead Estate, Hackney Wick (Eastway) . 24 hour service. **First**
- 237** White City Bus Station, Shepherd's Bush Green , Goldhawk Road , Stamford Brook , Turnham Green Church, Gunnersbury , Kew Bridge , Brentford, Isleworth , Hounslow, Hounslow Heath (Hussar). **Metroline**
- 238** Stratford (Bus Station)   *DLR*, Portway, Plashet Road, Plashet Grove, East Ham , Barking Station  . **East London**
- 240** Golders Green Station , Hendon, Mill Hill East , The Ridgeway, Mill Hill Broadway , Hale Lane, Edgware Station . **Metroline**
- 241** Stratford (Bus Station)   *DLR*, Plaistow , New Barn Street, Freemasons Road, Custom House *DLR*, Keir Hardie Estate, Canning Town Station  *DLR*, Canning Town (Hermit Road). **East London**

- 242** Tottenham Court Road Station , Holborn , Chancery Lane , St. Paul's , Bank , Liverpool Street Station  , Shoreditch, Dalston, Hackney Central Station , Powerscroft Road, Clapton Park, Homerton Hospital. 24 hour service. **Arriva**
- 243** Wood Green Station , Bruce Grove , Tottenham, Seven Sisters  , Stamford Hill, Stoke Newington , Dalston, Dalston Kingsland , Shoreditch, Old Street  , Clerkenwell, Holborn , Aldwych, Waterloo Station  . 24 hour service. **Arriva**
- 244** Woolwich Common (Queen Elizabeth Hospital), Shooters Hill, Eglinton Hill, Woolwich, Woolwich Arsenal , Plumstead, Tom Cribb Road, Broadwaters, Belmarsh Prison, Central Way, Thamesmead (Town Centre), Bentham Road, Abbey Wood Station . **London Central**
- 245** Golders Green Station , Cricklewood , Tanfield Avenue, Neasden, Forty Avenue, North Wembley , Sudbury, Sudbury Town Station , Alperton (Sainsbury's). **First**
- 246** Bromley North Station , Bromley South Station , Hayesford Park, Pickhurst Lane, Hayes Station , Coney Hall, Keston, Leaves Green, Biggin Hill, Westerham Hill, Westerham (Green). Extended Sun to Chartwell when open. **Selkent**
- 247** Barkingside Station , Fullwell Cross, Hainault Station , Hainault Forest, Marks Gate, Collier Row, Romford Station . **East London**
- 248** Cranham (Moor Lane), Upminster Park Estate, Avon Road, Upminster Station  , Upminster Bridge Station , Hornchurch, Roneo Corner, Romford Station , Romford Market. **East London**
- 249** Anerley Station , Crystal Palace , Upper Norwood, Streatham Common, Streatham , Tooting Bec , Balham Station , Clapham Common  (Old Town). **Arriva**
- 250** East Croydon  , Croydon (Katharine Street), West Croydon  , London Road, Thornton Heath Pond, Thornton Heath , Green Lane, Streatham , Streatham Hill , Brixton Station  . 24 hour service. **Arriva**
- 251** Arnos Grove Station , Betstlye Circus, Whetstone, Totteridge & Whetstone Station , Totteridge, Highwood Hill, Mill Hill Broadway , Watling Avenue, Burnt Oak , Edgware Station . **Metroline**
- 252** Hornchurch (Town Centre), Hornchurch Station , Suttons Lane, Airfield Estate, South Hornchurch, Elm Park Station , Roneo Corner, Romford Station , Mawney Road, White Hart Lane, Collier Row Road, Collier Row (Clockhouse Lane). **First**
- 253** Hackney Central Station , Clapton , Stamford Hill , Manor House , Finsbury Park  , Holloway, Camden Road , Camden Town , Mornington Crescent , Eversholt Street, Euston Station  . 24 hour service with Route N253. **Arriva**
- 254** Aldgate Station , Aldgate East , Whitechapel , Mile End Gate, Bethnal Green , Cambridge Heath , Hackney Central , Clapton , Stamford Hill , Manor House , Finsbury Park  , Holloway (Nag's Head). 24 hour service with Route N253. **Arriva**
- 255** Streatham Hill Station , Norbury Station , Stanford Road, Pollards Hill (Westmorland Way). **Arriva**
- 256** Noak Hill (Tees Drive), Noak Hill Road, Hilldene Avenue, Harold Hill, Gooshays Drive, Harold Wood , Ardleigh Green Road, Emerson Park Station , Hornchurch Station , Hornchurch (St. George's Hospital). **Arriva**

- 257** Stratford (Bus Station)    DLR, Maryland  Leytonstone High Road , Green Man Roundabout, Whipps Cross, Leyton (Bakers Arms), Walthamstow Central Station   East London
- 258** Watford Junction   Watford High Street , Bushey  , Bushey Heath, Harrow & Wealdstone  , Harrow Bus Station  , Harrow School, Roxeth, South Harrow Station . Arriva
- 259** King's Cross, St Pancras   Caledonian Road, Caledonian Road & Barnsbury , Holloway, Finsbury Park Station  , Manor House , Seven Sisters  , Tottenham, Bruce Grove , Edmonton Green Station . First
- 260** White City Bus Station, Shepherd's Bush Green , Old Oak Road, East Acton, North Acton , Park Royal (Asda), Central Middlesex Hospital, Harlesden , Church Road, Willesden, Willesden Green , Cricklewood , Golders Green Station . Metroline
- 261** Lewisham Station   Lee Green, Lee Station  , Grove Park  , Bromley North  , Bromley South  , Bromley Common, Locksbottom, Princess Royal University Hospital. Metrobus
- 262** Stratford (Bus Station)   Plaistow , Prince Regent Lane, Tollgate Road, Beckton (Bus Station) DLR, Cyprus, Armada Way, Gallions Reach DLR, East Beckton (Sainsbury's). East London
- 263** Archway Station , Highgate Station , East Finchley , North Finchley, Whetstone, High Barnet , Barnet Church, Barnet Hospital. Metroline
- 264** Tooting (St. George's Hospital), Tooting Broadway , Tooting Station  , Mitcham, Mitcham Common, Reeves Corner  , West Croydon  , Wellesley Road  , Croydon High Street (Flyover). 24 hour service. Arriva
- 265** Tolworth Red Lion, New Malden, Kingston Vale, Roehampton Vale, Alton East Estate, Roehampton, Queen Mary's Hospital, Roehampton Lane, Barnes Common, Barnes  , Putney Common, Putney Church, Putney Bridge Station . Transdev
- 266** Brent Cross Shopping Centre, Staples Corner, Willesden Green , Church Road, Harlesden , Willesden Junction , North Acton , Acton Main Line  , Acton, Acton Vale, Starch Green, Ravenscourt Park  , Hammersmith (Bus Station) . 24 hour service. Metroline
- 267** Hammersmith (Bus Station) , Ravenscourt Park , Stamford Brook, Turnham Green Church, Gunnersbury , Kew Bridge  , Brentford, West Middlesex Hospital, Isleworth, Twickenham  , Fulwell Garage. Extended Summer Sun 1000-1800 to Hampton Hill, Hampton Church, Hampton Court Station . Transdev
- 268** Golders Green Station , Hampstead Heath, Hampstead , Rosslyn Hill, Belsize Avenue, Swiss Cottage , Finchley Road Station , Finchley Road (Sainsbury's). Arriva
- 269** Bexleyheath (Shopping Centre), Bridgen, Bexley, Hurst Road, Faraday Avenue, Sidcup Station  , Perry Street, Chislehurst War Memorial, Chislehurst Station  , Bickley, Bromley North Station . Selkent
- 270** Putney Bridge Station , Putney Bridge Road, Wandsworth, Earlsfield  , Tooting Broadway , Tooting Station  , Mitcham (Cricketers). London General
- 271** Highgate Village (South Grove), Archway , Holloway, Highbury & Islington Station  , Canonbury Road, Essex Road Station  , Hoxton, Old Street Station  , Moorgate (Finsbury Square). Extended Sat, Sun and nights to Liverpool Street Station  . 24 hour service. Metroline

- 272** Chiswick (Grove Park), Chiswick Station ⇌, Sutton Court Road, Turnham Green ⇌, Emlyn Road, Old Oak Road, East Acton, Du Cane Road, White City ⇌, Shepherd's Bush Green ⇌.
NCP Challenger
- 273** Lewisham (Tesco), Hither Green ⇌, Lee ⇌, Burnt Ash Hill, Horn Park, Grove Park ⇌, Dunkery Road, Chislehurst, Petts Wood Station ⇌. **Selkent**
- 274** Angel ⇌, Islington, Copenhagen Street, Caledonian Road & Barnsbury Station ⇌, Agar Grove, Camden Town ⇌, London Zoo, Prince Albert Road, Baker Street ⇌, Marble Arch ⇌, Lancaster Gate ⇌. 24 hour service. **Metroline**
- 275** Walthamstow (St. James Street Station ⇌), Walthamstow Central ⇌ ⇌, Hale End Road, Highams Park Station ⇌, Chingford Lane, Woodford Green, Woodford Station ⇌, Woodford Bridge, Tomswood Hill, Fullwell Cross, Barkingside (Tesco). **Arriva**
- 276** Newham Hospital, Prince Regent Lane, Canning Town (Bus Station) ⇌ DLR, Manor Road, West Ham ⇌ ⇌, Stratford ⇌ ⇌ DLR, Bow Church, Parnell Road, Hackney Wick ⇌, Kingsmead Estate, Homerton, Hackney Central ⇌, Amhurst Road, Rectory Road ⇌, Stoke Newington Common. **East London**
- 277** Highbury & Islington Station ⇌ ⇌, Dalston, Hackney Central ⇌, Well Street, Victoria Park, Mile End Station ⇌, Limehouse, Westferry DLR, Canary Wharf ⇌ DLR, Leamouth, Blackwall Station DLR. 24 hour service. **East London**
- 279** Manor House Station ⇌, Seven Sisters ⇌ ⇌, Tottenham, Bruce Grove ⇌, Edmonton Green ⇌, Ponders End, Enfield Highway, Waltham Cross. 24 hour service with Route N279. **Arriva**
- 280** Belmont Station ⇌, Sutton Station ⇌, St. Helier, Mitcham ⇌ ⇌, Tooting ⇌, Tooting Broadway ⇌, Tooting (St. George's Hospital). **London General**
- 281** Hounslow Bus Station, Whitton, Twickenham ⇌, Fulwell, Teddington ⇌, Hampton Wick ⇌, Kingston ⇌, Surbiton ⇌, Tolworth (Ewell Road). 24 hour service. **Transdev**
- 282** Ealing Hospital, Greenford, Yeading, Northolt ⇌, Field End Road, Eastcote ⇌, Northwood Hills ⇌, Northwood ⇌, Mount Vernon Hospital. **First**
- 283** East Acton (Brunel Road), Du Cane Road, White City ⇌, Bloemfontein Road, Uxbridge Road, Shepherd's Bush ⇌, Hammersmith ⇌, Church Road, Barnes (Red Lion), Barnes Pond. Diverted at Barnes (Red Lion) to Barn Elms (Wetland Centre) when open. **Transdev**
- 284** Lewisham Station ⇌ DLR, Ladywell ⇌, Ravensbourne Park, Catford & Catford Bridge Stations ⇌, Sangley Road, Verdant Lane, Downham, Grove Park ⇌, Grove Park Cemetery. **Metrobus**
- 285** Heathrow Airport Central ⇌ ⇌, Harlington Corner, Hatton Cross Station ⇌, Feltham ⇌, Hanworth, Hampton Hill, Teddington ⇌, Hampton Wick ⇌, Kingston (Cromwell Road Bus Station) ⇌. 24 hour service. **Transdev**
- 286** Greenwich (Cutty Sark DLR), East Greenwich, Westcombe Park ⇌, Blackheath, Kidbrooke, Eltham ⇌, Avery Hill, Sidcup ⇌, Sidcup (Queen Mary's Hospital). **Arriva**
- 287** Rainham (Abbey Wood Lane), Rainham ⇌, Dagenham, Ripple Road, Barking Station ⇌ ⇌. **East London**
- 288** Queensbury (Morrisons), Queensbury Station ⇌, Camrose Avenue, Edgware Station ⇌, Broadfields Estate. **Arriva**
- 289** Purley Station ⇌, Croydon Airport, Purley Way, Thornton Heath Pond, West Croydon ⇌ ⇌, Spurgeon's Bridge, Addiscombe ⇌ ⇌, Woodside, Elmers End Green. **Arriva**

- 290** Staines Bus Station, Ashford, Ashford Common, Sunbury Cross, Sunbury ⇌, Hanworth, Fulwell, Twickenham Station ⇌. **Transdev**
- 291** Woolwich Common (Queen Elizabeth Hospital), Woolwich, Woolwich Arsenal ⇌, Raglan Road, Griffin Road, Plumstead Common, Woodlands Estate. **Selkent**
- 292** Borehamwood (Rossington Avenue), Theobald Street, Elstree & Borehamwood Station ⇌, Borehamwood, Stirling Corner, Barnet Way, Apex Corner, Selvage Lane, Edgware Station ☉, Burnt Oak, Colindale (Asda). **Transdev**
- 293** Morden Station ☉, Hillcross Avenue, Lower Morden, Garth Road, North Cheam, Ewell, Epsom Station ⇌, Epsom General Hospital. **Metrobus**
- 294** Havering Park (Firbank Road), Lodge Lane, Collier Row, Romford ⇌, Brentwood Road, Gidea Park ⇌, Harold Wood ⇌, Gooshays Drive, Harold Hill, Whitchurch Road, Noak Hill (Tees Drive). **East London**
- 295** Ladbroke Grove (Sainsbury's), Latimer Road Station ☉, Shepherd's Bush Green ☉, Hammersmith ☉, Dawes Road, Fulham Broadway Station ☉, Wandsworth Bridge, York Road, Plough Road, Clapham Junction (Falcon Road) ☉ ⇌. 24 hour service. **First**
- 296** Ilford Broadway (Sainsbury's), Ilford Station ⇌, Gants Hill ☉, Newbury Park ☉, Little Heath, Rose Lane, Romford Station ⇌. **East London**
- 297** Willesden Garage, Neasden Lane, Neasden, Wembley Park ☉, Wembley Central ☉ ⇌, Alperton ☉, Perivale ☉, Argyle Road, Castlebar Road, Ealing Broadway Station ☉ ⇌. 24 hour service. **Metroline**
- 298** Arnos Grove Station ☉, Waterfall Road, Southgate ☉, Cockfosters ☉, Stag Hill, Potters Bar, Mutton Lane, Potters Bar Station ⇌, Potters Bar (Cranborne Road Industrial Estate). **Arriva**
- 299** Muswell Hill Broadway, Durnsford Road, Bounds Green ☉, Powys Lane, Southgate ☉, Avenue Road, Cockfosters Station ☉. **First**
- 300** Canning Town Station ☉ ⇌ **DLR**, Prince Regent Lane, Prince Regent Station **DLR**, Stansfeld Road, Beckton Bus Station **DLR**, Vicarage Lane, Park Avenue, East Ham Station ☉, East Ham (Wordsworth Avenue). **East London**
- 302** Mill Hill Broadway Station ⇌, Deansbrook Road, Burnt Oak ☉, Kingsbury Green, Neasden, Willesden, Kensal Rise Station ☉. **Metroline**
- 303** Edgware Station ☉, Deansbrook Road, Mill Hill Broadway ⇌, Corner Mead, Grahame Park (Quakers Course), Colindale Avenue, Colindale ☉, Colindale (Asda). **Arriva**
- 305** Edgware Station ☉, Deans Lane, Burnt Oak ☉, Princes Avenue, Kingsbury Circle. **Arriva**
- 307** Brimsdown Station ⇌, Green Street, Ponders End, Southbury ⇌, Enfield Town ⇌, Enfield Chase ⇌, Oakwood ☉, East Barnet, New Barnet ⇌, High Barnet ☉, Barnet Church, Barnet (Arkley Hotel). **Arriva**
- 308** Wanstead Station ☉, Wanstead Park ☉, Forest Gate ⇌, Forest Lane, Water Lane, Stratford ☉ ⇌ **DLR**, Leyton Road, Leyton Station ☉, Temple Mills, Ruckholt Road, Kingsmead Estate, Homerton Hospital, Chatsworth Road, Clapton Park (Millfields Road). **First**

- 309** Canning Town Station  DLR, Aberfeldy Estate, Abbott Road, Zetland Street, Cordelia Street, St. Paul's Way, Bow Common, Stepney Green . Globe Road, Bethnal Green , Bethnal Green (London Chest Hospital). **First**
- 312** Norwood Junction (Clifford Road) , Woodside , Addiscombe , Cherry Orchard Road, East Croydon , South Croydon Garage. **Arriva**
- 313** Chingford Station , Kings Head Hill, Lea Valley Road, Ponders End, Souhbury , Enfield Town , Enfield Chase , Chase Farm Hospital, The Ridgeway, Botany Bay, Potters Bar, Mutton Lane, Potters Bar Station ,. Schoolday journeys extended to Dame Alice Owen's School. **Arriva**
- 314** Eltham Station , New Eltham Station , William Barefoot Drive, Elmstead Woods , Sundridge Park , Bromley North , Bromley South , Bourne Vale, Hayes , Coney Hall, Addington Village , Fieldway , Headley Drive, New Addington (Parkway ). **Selkent**
- 315** Balham Station , Bedford Hill, Streatham, Canterbury Grove, West Norwood , Norwood Garage. **London General**
- 316** Cricklewood Garage, Kilburn , Brondesbury , Kilburn High Road , Kilburn Park , Queens Park , Ladbrooke Grove (Sainsbury's), Barlby Road, North Kensington (St. Charles Hospital), Latimer Road Station , Shepherd's Bush Green , White City Bus Station. **Metroline**
- 317** Enfield Town (Little Park Gardens), Enfield Town Station , Carterhatch (Halfway House), Bullsmoor Lane, Waltham Cross. **Arriva**
- 318** Stamford Hill (Clapton Common), South Tottenham , Seven Sisters , Tottenham, Bruce Grove , Dowsett Road, Lansdowne Road, Lordship Lane, The Roundway, White Hart Lane, North Middlesex Hospital. **Arriva**
- 319** Sloane Square , Chelsea, Battersea, Clapham Junction , Wandsworth Common, Tooting Bec , Streatham, Steatham Hill Station , Streatham Hill (Telford Avenue). **Arriva**
- 320** Bromley North Station , Bromley South , Bromley Common, Keston Mark, Keston, Leaves Green, Biggin Hill, Biggin Hill Valley. **Metrobus**
- 321** New Cross Gate (Sainsbury's), New Cross Station , Lewisham , DLR, Lee Green, Eltham Green, Eltham, New Eltham Station , Sidcup, Foots Cray (Tesco). **London Central**
- 322** Crystal Palace, Gipsy Hill , West Norwood, Tulse Hill , Herne Hill , Railton Road, Brixton Station , Landor Road, Clapham Common . **London General**
- 323** Mile End Station , Bow Common, Devons Road DLR, Bromley-by-Bow , Twelvetees Crescent, Manor Road, Canning Town Station  DLR. **First**
- 325** Prince Regent Station DLR, Custom House DLR, New Barn Street, Balaam Street, Plaistow, Upton Lane, Forest Gate, Katherine Road, East Ham , East Beckton (Showcase), East Beckton (Sainsbury's). **East London**
- 326** Barnet (The Spires), Barnet Church, High Barnet , Dollis Valley Way, New Barnet , Longmore Avenue, Whetstone, Totteridge & Whetstone Station , Woodside Park, West Finchley , Finchley Central , Hendon, Hendon Central , Brent Cross Shopping Centre. **Metroline**









































































- 327** Waltham Cross, Bullsmoor Lane, Elsinge Estate, Turkey Street ➔, Waltham Cross (circular route in this direction only) (Mon-Sat). No early am or late evening service. **Arriva**
- 328** Golders Green Station ☺, West Hampstead ☺, Quex Road, Kilburn High Road ☺, Kilburn Park ☺, Westbourne Park ☺, Notting Hill Gate ☺, High Street Kensington ☺, Earl's Court ☺, Chelsea (World's End). **First**
- 329** Turnpike Lane Station ☺, Wood Green ☺, Palmers Green, Winchmore Hill, Enfield Town (Little Park Gardens). 24 hour service with Route N29. **Arriva**
- 330** Wanstead Park Station ☺, Forest Gate ➔, Upton Park ☺, Barking Road, Canning Town Station ☺ ➔ DLR. **East London**
- 331** Uxbridge Station ☺, Denham Station ➔, South Harefield, Harefield Village, Mount Vernon Hospital, Northwood ☺, Ducks Hill Road, Ruislip Station ☺. **First**
- 332** Neasden (Brent Park Tesco), Tanfield Avenue, Cricklewood, Kilburn ☺, Brondesbury ☺, Kilburn High Road ☺, Maida Vale, Edgware Road Station ☺, Harrow Road, Paddington Station ☺ ➔. **Metroline**
- 333** Elephant & Castle ☺ ➔, Kennington ☺, Kennington Church (Oval ☺), Brixton ☺ ➔, Streatham Hill ➔, Streatham, Mitcham Lane, Southcroft Road, Tooting Broadway ☺. **London General**
- 336** Catford (Thomas Lane), Catford & Catford Bridge Stations ➔, Brookehouse Road, Whitefoot Lane, Downham, Rangefield Road, Bromley North ➔, Bromley South ➔, Homesdale Road, Bickley, Southborough, Bromley Common, Locksbottom (Pallant Way). **Metrobus**
- 337** Richmond (Bus Station), East Sheen, Barnes, Putney ➔, East Putney Station ☺, Wandsworth, Clapham Junction ☺ ➔. **Arriva**
- 339** Bow (Fish Island), Tredegar Road, Mile End ☺, Harford Street, Stepney Way, Shadwell Station ☺ DLR. **First**
- 340** Edgware Station ☺, Canons Park ☺, Marsh Lane, Stanmore, Wealdstone, Harrow & Wealdstone ☺ ➔, Harrow (Bus Station) ☺ ➔. **Arriva**
- 341** County Hall, Waterloo ☺ ➔, Aldwych, Fetter Lane, Chancery Lane Station ☺, Gray's Inn Road, Islington, Angel ☺, Newington Green, Manor House ☺, Harringay Green Lanes Station ☺, Harringay, West Green, Philip Lane, Tottenham, Bruce Grove ➔, Lansdowne Road, Northumberland Park ➔, Northumberland Park (Tesco). 24 hour service. **First**
- 343** Tower Bridge Road (Queen Elizabeth Street), London Bridge Station ☺ ➔, Borough ☺, Elephant & Castle ☺ ➔, Rodney Road, North Peckham, Southampton Way, Peckham, Peckham Rye ➔, Cheltenham Road, Nunhead, Brockley, Telegraph Hill, New Cross (Jerningham Road). 24 hour service with Route N343. **Travel London**
- 344** Clapham Junction (Falcon) ☺ ➔, Battersea Park Road, Battersea Park ➔, Nine Elms, Vauxhall ☺ ➔, Albert Embankment, Lambeth, Elephant & Castle ☺ ➔, Southwark Bridge Road, Southwark Bridge, Monument ☺, Liverpool Street Station (Worship Street) ☺ ➔. 24 hour service. **Travel London**
- 345** Peckham (Bus Station), Camberwell, Loughborough Junction ➔, Brixton ☺ ➔, Stockwell ☺, Clapham North ☺, Clapham Common ☺, Cedars Road, Clapham Junction ☺ ➔, Battersea, Beaufort Street, South Kensington Station ☺. 24 hour service. **London General**
- 346** Upminster Station ☺ ➔, Cranham, Moor Lane, Upminster Park Estate (Waycross Road) (Mon-Sat). **Arriva**





























- 347** Romford Station ⇄, Gallows Corner, Harold Wood ⇄, Tylers Common, Hall Lane, Upminster ⇄, Cranham, St. Mary's Lane, North Ockendon, Ockendon Station ⇄ (Mon-Sat shopping hours). **Blue Triangle**
- 349** Stoke Newington ⇄, Stamford Hill, South Tottenham ⇄, Seven Sisters ⇄, Tottenham, Bruce Grove ⇄, Edmonton Green ⇄, Ponders End Garage. **Arriva**
- 350** Heathrow Terminal 5 ⇄, Longford Circus, Harmonswoth, Sipson Road, West Drayton Station ⇄, Horton Road, Stockley Park (Business Park), Hayes & Harlington Station ⇄. **Travel London**
- 352** Bromley North Station ⇄, Bromley South ⇄, Hayesford Park, West Wickham ⇄, Wickham Way, Kelsey Park, Village Way, Beckenham, New Beckenham ⇄, Worsley Bridge Road, Lower Sydenham ⇄, Bell Green, Lower Sydenham (Sainsbury's) (Mon-Sat). **Metrobus**
- 353** Addington Village (Interchange) ⇄, Coney Hall, Hayes ⇄, Keston Mark, Locksbottom, Orpington Station ⇄, Orpington, Court Road, Ramsden Estate (Rye Crescent). **Metrobus**
- 354** Bromley North Station ⇄, Ravensbourne, Beckenham Junction ⇄, Clock House ⇄, Beckenham Road ⇄, Birkbeck ⇄, Anerley ⇄, Penge West ⇄, Penge (Crooked Billet) (Mon-Sat). **Selkent**
- 355** Mitcham (Cricketers), Tooting ⇄, Tooting Broadway ⇄, Tooting Bec ⇄, Balham ⇄, Clapham South ⇄, Clapham Park, Kings Avenue, Brixton Station ⇄. **London General**
- 356** Shirley (Monks Orchard), Monks Orchard Road, Eden Park ⇄, Elmers End ⇄, Birkbeck ⇄, Anerley, Penge, Kent House Road, Bell Green, Lower Sydenham, Forest Hill ⇄, Kirkdale, Wells Park Road, Sydenham Hill. **Selkent**
- 357** Chingford Hatch (Prince of Wales), New Road, Chingford Mount, Crooked Billet, Walthamstow Central ⇄, Leyton (Bakers Arms), Whipps Cross. Extended Sun to Whipps Cross Hospital. **First**
- 358** Crystal Palace, Crystal Palace Station ⇄, Anerley, Penge, Clock House ⇄, Beckenham Road ⇄, Elmers End, Eden Park ⇄, South Eden Park Road, Shortlands ⇄, Bromley South ⇄, Bromley Common, Locksbottom, Farnborough, Green Street Green, Orpington High Street, Orpington Station ⇄. Buses towards Orpington do not serve Orpington High Street before 0830 on Mon-Fri. **Metrobus**
- 359** Addington Village Interchange ⇄, Monks Hill, Tedder Road, Selsdon (Farley Road) (Mon-Sat shopping hours). **Metrobus**
- 360** Kensington (Queen's Gate), South Kensington ⇄, Brompton Cross, Sloane Avenue, Draycott Place, Sloane Square ⇄, Pimlico ⇄, Vauxhall ⇄, Albert Embankment, Black Prince Road, Elephant & Castle ⇄. **London Central**
- 362** Grange Hill Station ⇄, Brockett Way, The Lowe, Hainault Forest, Marks Gate, Rose Lane, Chadwell Heath ⇄, Grove Road, Little Heath, Goodmayes (King George Hospital). **Blue Triangle**
- 363** Elephant & Castle ⇄, Bricklayers Arms, Old Kent Road, Trafalgar Avenue, Peckham, Peckham Rye ⇄, Honor Oak, Sydenham Hill, Crystal Palace. 24 hour service with Route N63. **London Central**
- 364** Ilford High Road, Ilford Station ⇄, Coventry Road, Meads Lane, Goodmayes ⇄, Becontree, Parsloes Avenue, Dagenham, Reede Road, Dagenham East ⇄, Dagenham East (The Bull). **Blue Triangle**
- 365** Havering Park (Hunters Grove), Collier Row, Romford ⇄, Queen's Hospital, Roneo Corner, Abbs Cross Lane, Elm Park ⇄, Mungo Park Road, South Hornchurch, Mardyke Estate. **First**

- 366** Redbridge (Roding Lane South), Redbridge Station , The Drive, Ilford , Sunnyside Road, Loxford Lane, Barking , East Beckton (Showcase), East Beckton (Sainsbury's), Gallions Reach DLR, Armada Way, Cyprus DLR, Beckton (Bus Station) DLR. **East London**
- 367** West Croydon (Bus Station) , East Croydon , Cherry Orchard Road, Addiscombe , Shirley Oaks, Shirley, The Glade, Elmers End, Eden Park Avenue, Village Way, Beckenham, Shortlands , St. Mary's Avenue, Bromley South , Bromley North Station , **Metrobus**
- 368** Harts Lane Estate, Barking , Mayesbrook Park, Becontree Avenue, Chadwell Heath Station , Chadwell Heath (Wangey Road). **Blue Triangle**
- 369** Ilford High Road, Ilford Station , Barking , Thames View Estate. 24 hour service. **East London**
- 370** Romford (Mercury Gardens), Romford Station , Victoria Road, Gidea Park, Emerson Park Station , Hornchurch, Upminster Bridge , Upminster , Corbets Tey, South Ockendon, Lakeside (Bus Station). **Arriva** (schoolday journeys between Romford & Corbets Tey **First**)
- 371** Richmond (Dee Road), Richmond , Queen's Road, Petersham, Ham Estate, Tudor Drive, Park Road, Norbiton, Kingston (High Street). **Transdev**
- 372** Hornchurch (Town Centre), Abbs Cross Lane, Elm Park , Mungo Park Road, South Hornchurch, Rainham , Wennington, Aveyley, Lakeside (Bus Station). **Blue Triangle**
- 373** Upminster Station , Corbets Tey, Aveyley, Belhus, Lakeside, West Thurrock, Grays (Bus Station) (Mon-Sat). **Arriva**
- 375** Romford Station , Collier Row, Chase Cross, Havering-atte-Bower, Stapleford Abbotts, Passingford Bridge. **Blue Triangle**
- 376** Beckton (Bus Station) DLR, Winsor Park Estate, Cyprus DLR, Stansfeld Road, Newham Hospital, Upton Park , Plashet Grove, East Ham , East Ham (Newham Town Hall). **East London**
- 377** Ponders End Garage, Lincoln Road, Bush Hill Park , Enfield Town , Enfield Chase , Lonsdale Drive, Oakwood Station , (Mon-Sat). **Arriva**
- 379** Chingford Station , Kings Head Hill, Drysdale Avenue, Yardley Lane Estate (Boardman Avenue). **Arriva**
- 380** Belmarsh Prison, Broadwaters, Tom Cribb Road, Plumstead Station , Woolwich Arsenal Station , Woolwich, Woolwich Dockyard , Frances Street, Thorntree Road, Charlton Village, North Charlton, Blackheath , Hare & Billet Road, Lewisham Centre. **Selkent**
- 381** County Hall, Waterloo , Southwark Street, London Bridge Station , Bermondsey Station , Rotherhithe, Brunel Road, Salter Road, Downtown, Redriff Road, Canada Water , Surrey Quays , South Bermondsey, Peckham Park Road, Peckham (Bus Station). 24 hour service with Route N381. **Travel London**
- 382** Southgate Station , Hampden Square, Parkside Gardens, Brunswick Park Road, Arnos Grove , New Southgate , Friern Barnet, Summers Lane, Finchley Central , Dollis Road, Mill Hill East Station , **Arriva**
- 383** Barnet (The Spires), Barnet Church, Meadway, New Barnet Station , Oakleigh Park , Whetstone, Friern Barnet Lane, Torrington Park, Woodside Park Station , (Mon-Sat except late evenings). **Metroline**

- 384** Cockfosters Station ☺, Mount Pleasant, Westbrook Crescent, East Barnet, New Barnet Station ⇌, York Road, Gloucester Road, High Barnet ☺, Barnet Church, Barnet Hospital, Barnet (Quinta Drive). **Metroline**
- 385** Chingford Station ⇌, Kings Head Hill, Waltham Way, Chingford Mount, Crooked Billet (Sainsbury's) (Mon-Sat shopping hours). **First**
- 386** Blackheath (Royal Parade) ⇌, Hare & Billet Road (return via Prince Charles Road), Shooters Hill Road, Blackheath Hill, Greenwich (Cutty Sark DLR), East Greenwich, Westcombe Park Road, Blackheath, Brook Estate, Queen Elizabeth Hospital, Herbert Road, Woolwich Arsenal Station ⇌, Woolwich (Beresford Street). **Selkent**
- 387** Little Heath (Haw Bush), King George Hospital, Goodmayes ⇌, Barking ☺ ⇌, River Road, Thames Road, Barking Reach (Galleons Drive). Some Mon-Fri peak journeys extended to River Road, Creekmouth (Long Reach Road). **East London**
- 388** Blackfriars Station ☺ ⇌, Queen Victoria Street, Mansion House ☺, Bank ☺ DLR, Liverpool Street Station ☺ ⇌, Shoreditch, Bethnal Green ☺, Cambridge Heath ⇌, Well Street, Cassland Road (return via Victoria Park Road), Hackney Wick. **CT Plus**
- 389** Barnet (Salisbury Road), Barnet Church, High Barnet Station ☺, Barnet (Western Way) (Mon-Sat shopping hours). **First**
- 390** Notting Hill Gate ☺, Queensway ☺, Lancaster Gate ☺, Marble Arch ☺, Oxford Circus ☺, Tottenham Court Road ☺, (Goodge Street ☺ & Warren Street ☺ towards Archway), Euston Square ☺, Euston ☺ ⇌, King's Cross, St Pancras ☺ ⇌, York Way, Brecknock Road, Tufnell Park ☺, Archway Station ☺. 24 hour service. **Metroline**
- 391** Sands End (Sainsbury's), Imperial Road, Fulham Broadway ☺, West Kensington ☺, Olympia, Hammersmith ☺, Ravenscourt Park ☺, Stamford Brook, Gunnersbury ☺, Kew Bridge ⇌, Kew Gardens Station ☺, Sandycroft Road, Richmond Station ☺ ⇌, Richmond (Bus Station). **Transdev**
- 393** Chalk Farm (Morrison's), Chalk Farm ☺, Prince of Wales Road, Kentish Town West ☺, Kentish Town ☺ ⇌, Leighton Road, North Road, Holloway, Holloway Road ☺, Highbury & Islington ☺ ⇌, Highbury New Park, Stoke Newington ⇌, Cazenove Road, Northwold Estate, Warwick Grove, Theydon Road, Clapton Station ⇌, Clapton (Nightingale Road). **Arriva**
- 394** Homerton Hospital, Hackney Central ☺, Richmond Road, Broadway Market, Whiston Road, Hoxton, Shepherdess Walk, Angel ☺, Islington (Tolpuddle Street). **CT Plus**
- 396** Ilford Broadway (Sainsbury's), Ilford Station ⇌, Gants Hill ☺, Newbury Park ☺, Little Heath, Goodmayes (King George Hospital). **East London**
- 397** Debden Station ☺, Borders Lane, Loughton Station ☺, Loughton High Road, Woodford Wells, Whitehall Road, Forest Side, Chingford Station ☺, Simmons Lane, Chingford Avenue, Chingford Mount, Crooked Billet (Sainsbury's). No evening service. **Arriva**
- 398** Ruislip Station ☺, Ruislip Manor ☺, Southbourne Gardens, Eastcote ☺, Rayners Lane ☺, South Harrow ☺, Northolt Park ⇌, Racecourse Estate, Northolt Station ☺, Castle Road, Currey Road, Greenford Station ☺ ⇌, Westway Cross Retail Park (Mon-Sat except evenings). **Transdev**
- 399** Barnet (Salisbury Road), Monken Hadley, Beech Hill, Lancaster Avenue, Hadley Wood Station ⇌, Monken Hadley, Barnet (Salisbury Road) (Mon-Sat shopping hours) (circular route in this direction only). **First**

- 401** Thamesmead (Town Centre), Crossway, Yarnton Way, Belvedere Station ⇌, Upper Belvedere, Bedonwell Road, Bexleyheath (Shopping Centre). Runs via Crabtree Manorway. Mon-Fri except evenings. **London Central**
- 402** Bromley North Station ⇌, Bromley South ⇌, Bromley Common, Locksbottom, Farnborough, Green Street Green, Pratt's Bottom, Badgers Mount, Halstead, Knockholt Pound, Dunton Green, Sevenoaks Station ⇌, Weald, Hildenborough, Tonbridge Station ⇌, Southborough, Tunbridge Wells Station ⇌ (Mon-Sat except evenings). Schoolday journeys run via Wildernes School. **Arriva**
- 403** West Croydon (Bus Station) ⇌, South Croydon, Sanderstead ⇌, Warlingham Green, Warlingham (Sainsbury's). **Arriva**
- 404** Coulsdon (Red Lion), Coulsdon South ⇌, Rutherwick Rise, Coulsdon Road, Marlpit Lane, Old Coulsdon, Waddington Avenue, Coulsdon Road, Caterham-on-the-Hill (Westway Common) (Mon-Sat except evenings). **Quality Line**
- 405** West Croydon (Bus Station) ⇌, Wellesley Road, South Croydon, Pampisford Road, Purley, Coulsdon South ⇌, Hooley, Merstham ⇌, Redhill (Bus Station) ⇌. **Metrobus**
- 406** Kingston (Cromwell Road Bus Station) ⇌, Surbiton Hill Road, Tolworth ⇌, Ewell, Epsom (Clock Tower). Schoolday journeys extended to Epsom General Hospital. **Quality Line**
- 407** Sutton (Marshalls Road), Carshalton, Wallington, Beddington, Waddon ⇌, Reeves Corner, Centrale, West Croydon ⇌, South Croydon, Purley ⇌, Kenley ⇌, Whyteleafe South ⇌, Caterham Station ⇌. **Arriva**
- 410** Wallington (Shotfield), Wallington Station ⇌, Beddington, Waddon, Reeves Corner, Centrale, West Croydon ⇌, East Croydon ⇌, Cherry Orchard Road, Davidson Road, Tension Road, Norwood Junction ⇌, Auckland Road, Crystal Palace Station ⇌, Crystal Palace. **Arriva**
- 411** West Molesey (Central Avenue), East Molesey, Hampton Court ⇌, Kingston (Cromwell Road Bus Station) ⇌. **Transdev**
- 412** West Croydon (Bus Station) ⇌, Wellesley Road, South Croydon, Upper Selsdon Road, Selsdon, Sanderstead Church, Riddlesdown, Purley ⇌, Purley Cross. **Arriva**
- 413** Sutton Garage, Sutton, West Sutton ⇌, Gander Green Lane, Stonecot Hill, Lower Morden, Cannon Hill Lane, Martin Way, South Merton ⇌, Morden Station. **London General**
- 414** Putney Bridge Station, Fulham Broadway, South Kensington, Knightsbridge, Hyde Park Corner, Marble Arch, Edgware Road, Warwick Avenue Station, Maida Hill (The Chippenham). **First**
- 415** Elephant & Castle ⇌, Kennington Station, Kennington Church (Oval Station), Brixton ⇌, Tulse Hill Station ⇌. **Arriva**
- 417** Clapham Common (Old Town), Clapham Common, Kings Avenue, Streatham Hill ⇌, Leigham Court Road, Crystal Palace. 24 hour service with Route N137. **Arriva**
- 418** Kingston (Cromwell Road Bus Station) ⇌, Surbiton Hill Road, Tolworth ⇌, Ruxley Lane, West Ewell, Longmead Road, Epsom ⇌, Epsom (Clock Tower). **Quality Line**
- 419** Richmond (Bus Station), Richmond Station, Mortlake ⇌, Barnes Bridge Station ⇌, Lonsdale Road, Suffolk Road, Verdun Road, Lonsdale Road, Hammersmith (Bus Station). **NCP Challenger**

- 422** North Greenwich Station , East Greenwich, Westcombe Park Station , Blackheath, Charlton Village, Woolwich, Woolwich Arsenal , Plumstead , Wickham Lane, King Harold's Way, Hythe Avenue, Pickford Lane, Bexleyheath Station , Bexleyheath, Bexleyheath Garage. **London Central**
- 423** Heathrow Terminal 5 , Longford, Bath Road, Harlington Corner, Eastern Perimeter Road, Hatton Cross Station , Beavers Farm, Hounslow Bus Station. **Transdev**
- 424** Putney Heath (Green Man), Carslake Road, Putney Station , Putney Church, Putney Bridge, Parsons Green, Peterborough Road, Hurlingham, Sands End (Sainsbury's), Broughton Road, Fulham Broadway , Munster Road, Lysia Street, Fulham (Cannons Leisure Centre) (Mon-Sat except evenings). **London General**
- 425** Clapton (Nightingale Road), Clapton Pond, Homerton Hospital, Morning Lane, Lauriston Road, Victoria Park, Grove Road, Mile End , Bow Road , Bow Church DLR, Stratford (Bus Station)   **DLR. Docklands**
- 427** Acton (Horn Lane), Ealing Common , Ealing Broadway , West Ealing, Hanwell, Southall, Hayes End, Hillingdon Hill, Uxbridge Station . 24 hour service with Route N207. **First**
- 428** Erith (Cross Street), South Road, Slade Green , Thames Road, Crayford, Dartford, then non-stop to Darent Valley Hospital, Bluewater (Shopping Centre). **Arriva**
- 430** South Kensington Station , Old Brompton Road, West Brompton , Lillie Road, Fulham Palace Road, Putney Bridge , Putney , Dover House Road, Roehampton (Danebury Avenue). **London General**
- 432** Brixton Station , Tulse Hill , West Norwood , Crystal Palace , Anerley Station . **Arriva**
- 434** Whyteleafe South , Whyteleafe , Valley Road, Kenley , Northwood Avenue, Purley , Purley Cross, Woodcote Valley Road, Smitham Downs Road, Coulsdon, Rickman Hill (Mon-Sat except evenings). **Travel London**
- 436** Lewisham (Lewisham Centre), Lewisham Station  **DLR**, New Cross , New Cross Gate , Queens Road Peckham Station , Peckham, Camberwell, Oval , Vauxhall , Victoria , Hyde Park Corner , Marble Arch , Edgware Road Station , Paddington Station . **London Central**
- 440** Turnham Green (Chiswick High Road), Acton Green, Chiswick Park , Acton, West Acton , Gipsy Corner, North Acton , Chase Road, Park Royal, Central Middlesex Hospital, Abbey Road, Stonebridge Park Station . **NCP Challenger**
- 444** Turnpike Lane Station , Westbury Avenue, Wilbury Way, North Middlesex Hospital, Edmonton, Silver Street Station , Angel Road , Hall Lane, Chingford Mount, New Road, Larkshall Road, Chingford Station . **Arriva**
- 450** Lower Sydenham (Sainsbury's), Bell Green, Sydenham Station , Westwood Hill, Crystal Palace, Chevening Road, Upper Norwood, Spa Hill, Thornton Heath , Bensham Lane, West Croydon (Bus Station)  . **Arriva**
- 452** Wandsworth Road Station , Queenstown Road , Battersea Park , Chelsea Bridge, Sloane Square , Knightsbridge , Kensington High Street, Notting Hill Gate , Ladbroke Grove , Kensal Rise Station . **Travel London**
- 453** Marylebone Station  , Baker Street Station , Regent's Park Station , Great Portland Street , Oxford Circus , Piccadilly Circus , Trafalgar Square (Charing Cross , Westminster , Westminster Bridge, Lambeth North , Elephant & Castle , Bricklayers Arms, Old Kent Road, New Cross Gate , New Cross , Deptford Bridge DLR. 24 hour service. **London General**
































- 455** Wallington (Shotfield), Roundshaw, Plough Lane, Beddington (Asda), Valley Park, Therapia Lane , Ampere Way , Waddon Marsh , Reeves Corner , Centrale , West Croydon , South Croydon, Pampisford Road, Purley Cross, Old Lodge Lane (Canons Hill). **Arriva**
- 460** Willesden Garage, Willesden Green , Cricklewood , Golders Green , Finchley Central Station , North Finchley. **Metrolink**
- 462** Hainault (The Lowe), Grange Hill , Limes Farm Estate, Fullwell Cross, Barkingside, Longwood Gardens, Gants Hill , Beehive Lane, Ilford Station . **Arriva**
- 463** Coulsdon (Red Lion), Clockhouse Farm, Woodcote Green, Wallington Station , Beddington (Asda), Beddington Lane , Mitcham Common, Eastfields (Level Crossing) (Mon-Sat). **Quality Line**
- 464** Tatsfield (Ship), Biggin Hill Valley, Biggin Hill, Saltbox Hill, Jewels Hill, Sheepbarn Lane, Homestead Way, New Addington (Parkway) . **Metrobus**
- 465** Kingston (Cromwell Road Bus Station) , Surbiton Road, Surbiton , Hook, Chessington, Malden Rushett, Leatherhead , Mickleham, Dorking Station , Dorking (Townfield Court). **Arriva**
- 466** Addington Village (Interchange) , Shirley, East Croydon , South Croydon, Purley Cross, Stoats Nest Road, Old Coulsdon, Caterham-on-the-Hill (Westway Common). **Arriva**
- 467** Epsom General Hospital (schoolday journeys), Epsom (Clock Tower), Ewell, Ewell West , Copt Gilders Estate, Chessington South , Hook (Kingston By-Pass) (return from Lucky Rover) (Mon-Sat except evenings). **Transdev**
- 468** South Croydon (Swan & Sugar Loaf), West Croydon , Whitehorse Road, Thornton Heath, Upper Norwood, West Norwood , Tulse Hill , Herne Hill , Camberwell, Elephant & Castle . 24 hour service with Route N68. **London Central**
- 469** Woolwich Common (Queen Elizabeth Hospital), Woolwich, Woolwich Arsenal Station , Plumstead , Abbey Estate, Sewell Road, Abbey Wood , Abbey Road, Belvedere , Erith, Manor Road, Slade Green , Parkside Avenue, Barnehurst Station , Bexleyheath (Shopping Centre). **London Central**
- 470** Colliers Wood Station , Morden Road , Morden , Love Lane, Sutton Common, Sutton , Worcester Road, York Road, Northey Avenue, Sandy Lane, Cheam, Ewell East , Epsom (Clock Tower) (Mon-Sat except evenings). **Quality Line**
- 472** North Greenwich Station , West Parkside, Charlton , Woolwich, Woolwich Arsenal Station , Plumstead Station , Nathan Way, Woolwich Industrial Estate, Central Way, Bentham Road, Crossway, Thamesmead (Town Centre). 24 hour service. **Selkent**
- 473** Stratford (Bus Station) , DLR, Plaistow , Prince Regent Lane, Prince Regent DLR, London City Airport DLR, Silvertown, North Woolwich (Free Ferry). **East London**
- 474** Canning Town (Hermit Road), Canning Town , Silvertown Way, West Silvertown Station DLR, London City Airport DLR, Silvertown, North Woolwich, Cyprus DLR, Beckton Bus Station DLR, East Ham Station , Manor Park Station . 24 hour service. **Docklands Buses**
- 476** Euston Station , King's Cross St Pancras , Angel , Islington, Newington Green, Stoke Newington , Stamford Hill, Seven Sisters Station , Tottenham, Lansdowne Road, Northumberland Park Station . **First**

- 477** Orpington Station ⇌, St. Mary Cray High Street, Crockenhill, Swanley ⇌, Hextable, Wilmington, Dartford (Home Gardens). Extended Mon-Sat & Sun shopping hours to Darent Valley Hospital, Bluewater (Shopping Centre). No Sun evening service. **Arriva**
- 481** Kingston (Cromwell Road Bus Station ⇌), Sandy Lane, Teddington, Fulwell ⇌, Sixth Cross Road, Hospital Bridge Road, Nelson Road, Whitton, Ivybridge, Isleworth, West Middlesex Hospital (Mon-Sat except late evenings). **Travel London**
- 482** Southall (Town Hall), Southall Station ⇌, Convent Way, North Hyde Lane, Hounslow West ☉, Hatton Cross ☉, Heathrow Terminal 4 ☉⇌, Heathrow Cargo Terminal, Heathrow Terminal 5 ☉⇌. **Transdev**
- 484** Camberwell Green, Denmark Hill ⇌, East Dulwich ⇌, Peckham Rye, Nunhead, Brockley ⇌, Hilly Fields, Vicars Hill, Ladywell ⇌, Lewisham Station ⇌ **DLR. London Central**
- 485** Wandsworth (Ram Street), Putney Bridge Road, Putney Church, Putney Common, Barnes Common, Mill Hill Road, Hammersmith (Bus Station) ☉ (Mon-Sat except late evenings). **London General**
- 486** North Greenwich Station ☉, West Parkside, Charlton Station ⇌, Charlton Village, Queen Elizabeth Hospital, Shooters Hill, Welling ⇌, Bexleyheath (Shopping Centre). **London Central**
- 487** South Harrow Station ☉, Northolt Park ⇌, Whitton Avenue, Sudbury Town, Alperton ☉, Hanger Lane Station ☉, Park Royal ☉, Gipsy Corner, Park Royal Road, Park Royal (Asda), Central Middlesex Hospital, Harlesden Station ☉, Willesden Junction ☉. **First**
- 488** Bromley By Bow (Twelve Trees Crescent), Bromley By Bow Station ☉, Bow Church **DLR**, Old Ford, Victoria Park, Hackney Wick ⇌, Homerton Hospital, Clapton Pond, Clapton (Nightingale Road). **First**
- 490** Richmond (Lower Mortlake Road), Richmond Station ☉⇌, Twickenham, Hanworth, Feltham ⇌, Hatton Cross ☉, Heathrow Terminal 4 ☉⇌, Heathrow Cargo Terminal, Heathrow Terminal 5 ☉⇌. **Travel London**
- 491** Waltham Cross, Mollison Avenue, Enfield Island Village, Enfield Lock ⇌, Brimsdown Station ⇌, Ponders End, Galliard Road, Bury Street, Edmonton Green ⇌, Silver Street ⇌, North Middlesex Hospital. **Arriva**
- 492** Sidcup Station ⇌, Foots Cray, North Cray, Bexley, Bexleyheath, Mayplace Road East, Crayford ⇌, Chastilian Road, Dartford, Horns Cross, Bluewater (Shopping Centre). **Arriva**
- 493** Richmond ☉⇌, East Sheen, Barnes, Roehampton Lane, Queen Mary's Hospital, Roehampton, Putney Heath, Southfields ☉, Church Road, Wimbledon Station ☉⇌, Alexandra Road, Plough Road, Blackshaw Road, Tooting Broadway ☉, Tooting (St. George's Hospital). **NCP Challenger**
- 496** Romford (Queen's Hospital), Romford Station ⇌, Victoria Road, Gidea Park ⇌, Gallows Corner, Faringdon Avenue, Harold Hill, Petersfield Avenue, Harold Wood Station ⇌. **East London**
- 498** Romford Station ⇌, Gallows Corner, Harold Park, Brentwood (Sainsbury's). **First**
- 499** Gallows Corner (Tesco), Keats Avenue Estate, North Hill Drive, Chase Cross, Pettits Lane, Romford Station ⇌, Crow Lane, Becontree Heath, Heath Park Estate, Oldchurch Road, Romford Station ⇌, Pettits Lane, Chase Cross, North Hill Drive, Keats Avenue Estate, Gallows Corner (Tesco) (circular route in this direction only). **Arriva**
- 507** Waterloo Station ☉⇌, Lambeth Bridge, Horseferry Road, Victoria Station ☉⇌ (Mon-Fri). **London General**

- 521** London Bridge Station ⇄⇄, Monument ⇄, Cannon Street ⇄⇄, Mansion House, St. Paul's ⇄, Chancery Lane ⇄, Holborn Station ⇄, Aldwych (towards Waterloo), Waterloo Station ⇄⇄ (Mon-Fri).
London General
- 549** South Woodford Station ⇄, Woodford Station ⇄, Roding Valley, Buckhurst Hill ⇄, Loughton Station ⇄ (Mon-Sat except evenings).
Docklands Buses
- 601** Thamesmead (Town Centre), Crossway, Yarnton Way, Belvedere Station ⇄, Upper Belvedere, Bedonwell Road, Bexleyheath, Bexley ⇄, Bexley Park, Dartford Heath, Wilmington Hall School. (Schoolday Journeys). **London Central**
- 602** Thamesmead (Town Centre), Crossway, Abbey Wood ⇄, Abbey Road, Belvedere ⇄, Erith, Bexleyheath, Townley Grammar School. (Schoolday Journeys). **London Central**
- 603** Muswell Hill Broadway, Fortis Green, East Finchley ⇄, Highgate Village, Kenwood, Hampstead Heath, Hampstead ⇄, Fitzjohn's Avenue, Swiss Cottage Station ⇄ (Mon-Fri peak hours). **Metroline**
- 605** Edgware Station ⇄, Burnt Oak ⇄, Watling Avenue, Mill Hill Broadway ⇄, Apex Corner (towards Marsh Lane only), Mill Hill (Marsh Lane). (Schoolday Journeys). **Metroline**
- 606** Queensbury Station ⇄, Edgware ⇄, Edgware Way, Apex Corner, Barnet Way, Stirling Corner, Arkley, Barnet Church, Barnet Lane (Ravenscroft School). (Schoolday Journeys).
Sullivan Buses & Metroline
- 607** White City Bus Station, Shepherd's Bush Green ⇄, Acton Vale, Acton, Ealing Common ⇄, Ealing Broadway ⇄⇄, West Ealing, Hanwell, Southall, Hayes End, Hillingdon Hill, Uxbridge Station ⇄ (Express) (Mon-Sat except evenings). **First**
- 608** Gallows Corner (Straight Road), Hilldene Avenue, Petersfield Avenue, Brentwood, Shenfield High School. (Schoolday Journeys).
East London
- 609** Hammersmith (Bus Station) ⇄, Lonsdale Road, Harrodian School, then am to Barnes Bridge ⇄, Mortlake (Avondale Road), or pm to Suffolk Road, Verdun Road, Lonsdale Road, Hammersmith (Bus Station) ⇄. (Schoolday Journeys). **Metroline**
- 611** Stonebridge Park Station ⇄, Neasden, Staples Corner, Brent Cross Shopping Centre, East Finchley Cemetery. (Schoolday Journeys).
Metroline
- 612** Wallington (County Grammar School), Wallington Station ⇄, Woodcote Green, Purley, Riddlesdown, Sanderstead Church, Selsdon (Farley Road). (Schoolday Journeys). **Metroline**
- 613** Worcester Park Station ⇄, North Cheam, Cheam, Sutton, Collingwood Road, Sutton Common (Glenthorne High School). (Schoolday Journeys). **Transdev**
- 614** Queensbury Station ⇄, Burnt Oak, Edgware ⇄, Edgware Way, Apex Corner, Barnet Way, Stirling Corner, Arkley, Barnet, St. Albans Road, University Campus, Hatfield Galleria, De Havilland Campus, Hatfield Business Park (Mon-Fri & Sat except early am & evening). One Mon-Fri am northbound journey runs via Barnet By-Pass. **UNO**
- 616** Winchmore Hill (Old Park Ridings), Highlands Village, Southgate ⇄, Palmers Green ⇄, Hedge Lane, Edmonton (Cambridge), Great Cambridge Road, Church Street, Edmonton Green Station ⇄. (Schoolday Journeys). **First**
- 617** Turnpike Lane Station ⇄, Westbury Avenue, Edmonton (Cambridge), Great Cambridge Road, Carterhatch (Halfway House), Turkey Street (St. Ignatius College). (Schoolday Journeys). **Arriva**

- 621** Lewisham Station ⇌ DLR, Lee Green, Eltham Green, Rochester Way, Westmount Road (return via Falconwood), Avery Hill (Crown Woods School). (Schoolday Journeys). **London Central**
- 624** Grove Park Station ⇌, Dunkery Road, Mottingham ⇌, Eltham, Avery Hill (Crown Woods School). One morning journey extended to Falconwood ⇌, Welling Corner. (Schoolday Journeys). **Selkent**
- 625** Plumstead Common, Edison Road, Welling ⇌, Blackfen, Willersley Avenue, Sidcup ⇌, Queen Mary's Hospital, Perry Street, Chislehurst (War Memorial). (Schoolday Journeys). **Selkent**
- 626** Finchley Central Station ☉, North Finchley, Whetstone, New Barnet ⇌, Meadway, High Barnet ☉, Barnet Church, Hadley Highstone, Potters Bar, Mutton Lane, Dame Alice Owen's School (return via Dancers Hill Road to Hadley Highstone). (Schoolday Journeys). **Metroline**
- 627** Worcester Park Station ⇌, North Cheam, Cheam, Sutton, Carshalton, Wallington ⇌, Woodcote Green (Wallington High School). (Schoolday Journeys). **Arriva**
- 628** Kingsbury (JFS), Kingsbury Circle, Queensbury, Camrose Avenue, Deansbrook Road, Mill Hill Broadway ⇌, Highwood Hill, Totteridge & Whetstone Station ☉, Hampden Square, Southgate Station ⇌ (Afternoon journeys in this direction only). (Schoolday Journeys). **Arriva**
- 629** Wood Green Station ☉, Palmers Green, Winchmore Hill, Enfield Town Station ⇌, Carterhatch (Halfway House), Turkey Street (St. Ignatius College). (Schoolday Journeys). **Arriva**
- 632** Kilburn Park Station ☉, Kilburn High Road Station ☉, Brondesbury ☉, Kilburn Station ☉, Cricklewood, Staples Corner, West Hendon, Colindale Avenue, Colindale Station ☉, Grahame Park (Corner Mead). (Schoolday Journeys). **Metroline**
- 634** Barnet Hospital, Barnet Church, High Barnet ☉, Whetstone, Friern Barnet, Muswell Hill Broadway. (Schoolday Journeys). **Arriva**
- 635** Brentford (Half Acre), Isleworth ⇌, Hounslow Bus Station, Hounslow Heath, Feltham ⇌, Lower Feltham, Sunbury Cross, Sunbury (St. Paul's School). (Schoolday Journeys). **Metroline**
- 636** Sidcup (Kemnal College), Sidcup By-Pass, William Barefoot Drive, Grove Park Road, Grove Park ⇌, Bromley North ⇌, Bromley South Station ⇌. (Schoolday afternoon journey in this direction only). **Selkent**
- 637** Sidcup (Kemnal College), Sidcup By-Pass, Grove Park Road, Grove Park ⇌, Bromley South Station ⇌. (Schoolday afternoon journey in this direction only). **Selkent**
- 638** Sidcup (Kemnal College), Queen Mary's Hospital, Perry Street, Chislehurst, Mottingham, Grove Park Road, Grove Park ⇌, Bromley (West Street), Bromley South Station ⇌, Pickhurst Lane, Hayes ⇌, Coney Hall (Adding Road). Some afternoon journeys start from Beaverwood School. (Schoolday Journeys). **Selkent**
- 639** Putney Heath (John Paul II School), Victoria Drive, Southfields ☉, Wandsworth, Clapham Junction (Falcon Road) ☉ ⇌. (Schoolday Journeys). **London General**
- 640** South Harrow Station ☉, Porlock Avenue, Harrow (Bus Station) ☉ ⇌, Harrow & Wealdstone ☉ ⇌, Harrow Weald (Clamp Hill). (Schoolday Journeys). **Metroline**
- 641** West Molesey (Central Avenue), East Molesey, Hampton Court ⇌, Hampton Wick ⇌, Teddington School. (Schoolday Journeys). **Transdev**
- 642** West Hendon Broadway, The Hyde, Colindale ☉, Graham Park Way, Field Mead, Bunn's Lane, Burnt Oak Broadway, Stonegrove London Academy. (Schoolday Journeys). **Arriva**

- 643** East Finchley Cemetery, Hendon, Hendon Central ☺, Brent Cross Shopping Centre. (Schoolday Journeys). **Metroline**
- 646** Noak Hill (Tees Drive), Noak Hill Road, Hilldene Avenue, Harold Hill, Gooshays Drive, Harold Wood ⇌, Ardleigh Green Road, Emerson Park ⇌, Hornchurch, Upminster, Cranham (Moor Lane). (Schoolday Journeys). **First**
- 647** Harold Hill (Settle Road), Whitchurch Road, North Hill Drive, Hilldene Avenue, Gallows Corner, Romford Station ⇌. (Schoolday Journeys). **East London**
- 648** Romford Market, Romford Station ⇌, Roneo Corner, Hornchurch, Upminster Bridge Station ☺, Upminster Station, Cranham (Moor Lane). (Schoolday Journeys). **Blue Triangle**
- 649** Romford (North Street Garage), Romford Station ⇌, Victoria Road, Gidea Park ⇌, Emerson Park, Parkstone Avenue, County Park (Campion School). (Schoolday Journeys). **First**
- 650** Romford (North Street Garage), Romford Station ⇌, Victoria Road, Gidea Park ⇌, Emerson Park, Parkstone Avenue, Emerson Park School. (Schoolday Journeys). **First**
- 651** Romford Station ⇌, Mawney Road, White Hart Lane, Collier Row, Lodge Lane, Havering Park, North Romford (Chase Cross). (Schoolday Journeys). **Arriva**
- 652** Rainham (Abbey Wood Lane), Rainham ⇌, South Hornchurch, Airfield Estate, Hornchurch ☺, Upminster Bridge Station ☺, Upminster Station ☺ ⇌. (Schoolday Journeys). **First**
- 653** Kingsbury (JFS), Kingsbury Circle, Kingsbury ☺, West Hendon ⇌, Hendon, Hendon Lane, East End Road, Fortis Green Road, Muswell Hill Broadway (Schoolday Journeys). **Arriva**
- 654** Selsdon (Farley Road), Selsdon Vale, Forestdale, Addington Village 🚏, Coney Hall, Keston Mark, Locksbottom, Orpington ⇌, Warren Road, Chelsfield Station ⇌, The Highway, Court Road, Ramsden Estate (Priory School). (Schoolday Journeys). **Metrobus**
- 655** Mitcham (Fair Green), Western Road, Colliers Wood ☺, Merton, South Wimbledon ☺, Merton Park 🚏, Wimbledon Chase ⇌, Raynes Park High School. (Schoolday Journeys). **London General**
- 656** Gallows Corner (Tesco), Faringdon Avenue, Harold Wood ⇌, Ardleigh Green Road, Emerson Park, Parkstone Avenue, Emerson Park School. (Schoolday Journeys). **First**
- 657** Crooked Billet (Sainsbury's), Chingford Mount, New Road, Chingford Hatch, Chingford Lane, Woodford Green, Woodford Wells (Bancroft's School). (Schoolday Journeys). **Arriva**
- 658** Woolwich (Greens End), Woolwich Arsenal Station ⇌, Plumstead Common, Edison Road, Welling ⇌, Falconwood ⇌, Avery Hill (Crown Woods School). (Schoolday Journeys). **Selkent**
- 660** Catford Garage, Catford, Brownhill Road, Eltham Green, Middle Park, Eltham, Avery Hill (Crown Woods School). (Schoolday Journeys) **Selkent**
- 661** Petts Wood Station ⇌, Chislehurst, Mottingham, Grove Park Road (Eltham College). (Schoolday Journeys). **East Thames Buses**
- 664** New Addington (Homestead Way), Parkway 🚏, King Henry's Drive, Fieldway, Addington Village 🚏, Coney Hall, Keston Mark, Keston, Leaves Green, Biggin Hill (Charles Darwin School). (Schoolday Journeys). **Selkent**
- 665** Surbiton Station ⇌, Berrylands ⇌, Tolworth, New Malden (Holy Cross School). (Schoolday Journeys). **Transdev**
- 667** Ilford High Road ⇌, Gants Hill ⇌, Barkingside, Fullwell Cross, Chigwell ☺, West Hatch School. (Schoolday Journeys). **Arriva**

- 669** Erith (Cross Street), Bexleyheath, Bexley, Hurst Road, Bexley Lane (Cleeve Park School). (Schoolday Journeys). **East Thames Buses**
- 670** Putney Heath (John Paul II School), West Hill, Wandsworth, Clapham Junction (St. John's Hill)  . (Schoolday Journeys). **London General**
- 671** Tiffin School for Girls, Kingston  , Surbiton  , Hook, Chessington North  , Copt Gilders, Chessington South Station  . (Schoolday Journeys). **Transdev**
- 672** Thamesmead (Woolwich Polytechnic School), Central Way, Western Way, Plumstead Station  , Woolwich (High Street) (Schoolday afternoon journeys in this direction only). **Selkent**
- 673** Warren School, Chadwell Heath, Becontree Heath, Dagenham Heathway  , Ripple Road, Newham Way, Beckton Bus Station DLR (Schoolday afternoon journey in this direction only). **Arriva**
- 674** Harold Hill (Dagnam Park Square), Hilldene Avenue, Gallows Corner, Gidea Park Station  , Brentwood Road, Romford Station  . (Schoolday Journeys). **East London**
- 675** Walthamstow (St. James Street Station ), Walthamstow Central  , Hale End Road, Highams Park Station  , Chingford Lane, Woodford Green, Woodford (Woodbridge High School). (Schoolday Journeys). **Arriva**
- 678** Upton Lane (Afternoon journeys) Stratford (Bus Station)   DLR, Maryland  , Forest Lane, Forest Gate  , Upton Lane, Plaistow, Balaam Street, New Barn Street, Custom House  DLR, Prince Regent DLR, Royal Albert DLR, Beckton Park DLR, Cyprus, Beckton Bus Station DLR. (Schoolday Journeys). **East London**
- 679** Chingford Station  , Woodford Wells (Horse & Well), Woodford Green, Southend Road, Gants Hill  , Ilford Station  , Green Lane, Goodmayes (Lord Napier). One afternoon journey runs from Chingford Station via Whitehall Road. (Schoolday Journeys). **First**
- 681** Hounslow Bus Station, Hounslow  , Whitton, Twickenham  , Fulwell, Teddington, Teddington School. (Schoolday Journeys). **Transdev**
- 683** Kingsbury (JFS), Kingsbury Circle, Kingsbury  , West Hendon  , Hendon, Finchley Central  , North Finchley, Friern Barnet (Town Hall). (Schoolday Journeys). **Arriva**
- 685** Hamsey Green (Warlingham School), Addington Road, Selsdon (Farley Road). (One afternoon Schoolday Journey). **Arriva**
- 686** Romford (St. Edward's School), Romford Station  . One pm journey diverted at Romford Market to Gallows Corner. Hilldene Avenue, Harold Hill (Dagnam Park Square). (Schoolday Journeys). **First**
- 687** Dagenham Park School, Dagenham, Ripple Road, Barking Station   . (Afternoon journey in this direction only). (Schoolday Journeys). **East London**
- 688** Kingsbury (JFS), Kingsbury Circle, Queensbury  , Camrose Avenue, Edgware  , Hale Lane, Mill Hill Broadway  , Highwood Hill, Totteridge, Totteridge & Whetstone , Whetstone, Hampden Square, Southgate Station . (Schoolday Journeys). **Arriva**
- 689** Norwood Garage, West Norwood , Tulse Hill , Brixton , Clapham Common , Clapham South , Nightingale Lane, Wandsworth Common , Burntwood Lane, Earlsfield (Burntwood School). (Schoolday Journeys). **Arriva**
- 690** Norwood Garage, West Norwood , Tulse Hill , Herne Hill , Brixton , Clapham Common , Clapham South , Nightingale Lane, Wandsworth Common , Burntwood Lane, Earlsfield (Burntwood School). (Schoolday Journeys). **Arriva**

691 Ham (Richmond Road), Kingston ⇌, Surbiton ⇌, Hollyfield School (Lamberts Road). (Schoolday Journeys). **Transdev**

692 Dame Alice Owen's School, Potters Bar Station ⇌, Mutton Lane, Potters Bar, Stag Hill, Cockfosters ⇌, Southgate ⇌, Highlands Village, Winchmore Hill (Green Dragon Lane) (Schoolday afternoon journey in this direction only). **First**

696 Hayes (Bourne Avenue), Hayes & Harlington Station ⇌, Coldharbour Lane, Lansbury Drive, Kingshill Avenue, Willow Tree Estate, Yeading, Ruislip Road, Ruislip Gardens ⇌, Ruislip ⇌, Ruislip Manor (Windmill Hill South). (Schoolday Journeys). **Transdev**

697 Hayes (Lansbury Drive), Kingshill Avenue, Yeading Lane, Hayes End, Long Lane, Hillingdon Station ⇌, Ickenham (Coach & Horses). (Schoolday Journeys). **Transdev**

698 West Drayton Station ⇌, Shepiston Lane, Hayes & Harlington Station ⇌, Church Road, Hayes End, Long Lane, Hillingdon Station ⇌, Ickenham (Coach & Horses). (Schoolday Journeys). **Transdev**

699 Dame Alice Owen's School, Mutton Lane, Potters Bar, Stag Hill, Cockfosters ⇌, Southgate ⇌, Highlands Village, Winchmore Hill (Green Dragon Lane). (Schoolday Journeys). **First**

A10 Uxbridge Station ⇌, Hillingdon Hill, Stockley Park (Business Park) then non-stop to Heathrow Airport Central ⇌ ⇌. **First**

B11 Bexleyheath Garage, Bexleyheath, Bexleyheath Station ⇌, Pickford Lane, Long Lane, Lodge Hill, New Road, Abbey Wood Station ⇌, Alsike Road, Bentham Road, Thamesmead (Town Centre). **London Central**

B12 Bexleyheath (Shopping Centre), Bexleyheath Station ⇌, Pickford Lane, Long Lane, Bedonwell Road, Parsonage Manorway, Erith District Hospital, Avenue Road, Erith Station ⇌, Erith (Cross Street) (Mon-Sat). **London Central**

B13 Bexleyheath (Shopping Centre), Upton Road, Mount Road, Blendon, Sherwood Park Avenue, Days Lane, Avery Hill Road, New Eltham Station ⇌ (return via Fiveways Corner). **Arriva**



B14 Bexleyheath (Shopping Centre), Danson Road, Blendon, Penhill Road, Albany Park ⇌, Bexley Lane, Sidcup, Queen Mary's Hospital, Midfield Way, Chipperfield Road, St. Mary Cray ⇌, Orpington Station ⇌ (Mon-Sat & Sun shopping hours). **Metrobus**


























B15 Eltham Station ⇌, Riefield Road, Falconwood ⇌, Welling Way, Welling ⇌, Elsa Road, Bexleyheath Station ⇌, Bexleyheath, Bexley, then Bexley Park, or Baldwyns Park, then Joydens Wood (Mon-Sat except late evenings). Before midday all buses run via Bexley Park to Joydens Wood, returning via Baldwyns Park; after midday buses run via Baldwyns Park to Joydens Wood, returning via Bexley Park. **Arriva**






















































B16 Kidbrooke Station ⇌, Ferrier Estate, Eltham Green, Eltham, Westmount Road, Falconwood ⇌, Welling ⇌, Bexleyheath, Bexleyheath Garage. **London Central**

C1 Victoria Station ⇌ ⇌, Victoria Coach Station, Eaton Square, Sloane Square ⇌, Knightsbridge Station ⇌, South Kensington ⇌, Old Brompton Road, Earl's Court ⇌, Kensington High Street, Holland Road, Shepherd's Bush Green ⇌. **Travel London**

C2 Oxford Circus ⇌ (Regent Street), Great Portland Street ⇌, Albany Street, Camden Town ⇌, Kentish Town ⇌ ⇌, Parliament Hill Fields. 24 hour service. **Metroline**

- C3** Earl's Court (Tesco), Lots Road, Chelsea Harbour, Sands End (Sainsbury's), Wandsworth Bridge, York Road, Plough Road, Clapham Junction   (Meyrick Arms). **Travel London**
- C11** Archway Station , Parliament Hill Fields, Gospel Oak , Hampstead Heath , Swiss Cottage , Finchley Road Station , West Hampstead , Mill Lane, Cricklewood Station , North Cricklewood, Brent Cross Shopping Centre. **Metroline**
- D3** Bethnal Green (London Chest Hospital), Bethnal Green Station , Vallance Road, New Road, Cannon Street Road, Shadwell , Tobacco Dock, Wapping Lane, Wapping Station , Wapping Wall, The Highway, Limehouse  **DLR**, Westferry **DLR**, Canary Wharf  **DLR**, Heron Quay, Westferry Road, Spindrifft Avenue, Mudchute **DLR**, Island Gardens **DLR**, Cubitt Town, Crossharbour (Asda). **East London**
- D6** Hackney Central Station , Cambridge Heath , Bethnal Green , Mile End Station , Limehouse, Poplar, All Saints **DLR**, Blackwall **DLR**, Cubitt Town, Crossharbour (Asda). **First**
- D7** Mile End Station , Limehouse, Westferry **DLR**, Canary Wharf  **DLR**, Heron Quay **DLR**, Westferry Road, Island Gardens **DLR**, Cubitt Town, Poplar (All Saints **DLR**). **First**
- D8** Stratford (Bus Station)   **DLR**, Bow Church **DLR**, Devons Road **DLR**, Langdon Road **DLR**, Poplar, All Saints **DLR**, Canary Wharf  **DLR**, Marsh Wall, South Quay **DLR**, Crossharbour (Asda). **First**
- E1** Greenford (Red Lion), Greenford Avenue, Drayton Bridge Road, Drayton Green , Gordon Road, Ealing Broadway Station  . **First**
- E2** Greenford (Red Lion), Ruislip Road East, Pitshanger Lane, Eaton Rise, Ealing Broadway  , West Ealing, Northfields , Brentford , Brentford (Commerce Road). **Metroline**
- E3** Greenford (Red Lion), Greenford Avenue, Hanwell Station , West Ealing, Northfields , Popes Lane, Gunnersbury Lane, Acton Town , Acton, South Acton, Turnham Green , Sutton Court Road, Chiswick Station , Chiswick (Edensor Road). **First**
- E5** Privale (Tesco), Medway Estate, Argyle Road, Ruislip Road East, Greenford, Dormers Wells, Southall, Southall Station , Featherstone Road, Havelock Estate, Toplocks. **First**
- E6** Greenford Station  , Greenford, Ruislip Road, Willow Tree Estate, Coldharbour Lane, Hayes & Harlington Station , Cranford Drive, Hayes (Bull's Bridge Tesco). **Metroline**
- E7** Ealing Broadway Station  , West Ealing , Argyle Road, Ruislip Road East, Greenford, Ruislip Road, Yeading, West End Road, Ruislip Gardens , Ruislip Station . Runs via Ruislip (Wood Lane Waitrose) during shopping hours. **First**
- E8** Ealing Broadway Station  , West Ealing, Hanwell, Boston Manor , Brentford , Brentford (Commerce Road). **Metroline**
- E9** Ealing Broadway Station  , Eaton Rise, Pitshanger Lane, Ruislip Road East, Greenford, Ruislip Road, Yeading, Ayles Road, Barnhill Estate. **First**
- E10** Ealing Broadway Station  , Castlebar Road, Argyle Road, Ruislip Road East, Greenford, Ferrymead, Smiths Farm, Rowdell Road, Northolt, Islip Manor Estate. **First**
- E11** Ealing Common (Warwick Dene), The Common, Ealing Broadway  , West Ealing, Drayton Green , Castle Bar Park , Bolders Road, Elthorne Heights, Greenford (Red Lion). **NCP Challenger**

- ELC** Canada Water Station , Surrey Quays Station , New Cross Gate Station  , New Cross Station  . Replacement for East London Line during extension works. Rail fares and tickets apply and bus passes are not valid. [Travel London](#)
- ELS** Shoreditch (Bethnal Green Road) & Whitechapel Station  (Mon-Fri peaks & Sun until 1400). Replacement for East London Line during extension works. Rail fares and tickets apply and bus passes are not valid. [Travel London](#)
- ELW** Whitechapel Station , Shadwell Station  , Wapping Station  . Replacement for East London Line during extension works. Rail fares and tickets apply and bus passes are not valid. [First](#)
- G1** Streatham High Road (Green Lane), Streatham , Furzedown, Tooting Broadway , St. George's Hospital, Aboyne Road, Springfield Hospital (Community Stores), Burntwood Lane, Wandsworth Common  , Nightingale Lane, Clapham South , Broomwood Road, Clapham Junction  , Battersea (Shaftesbury Estate). Buses serve Springfield Hospital (Jubilee Building) Mon-Fri 0730-1830. [Travel London](#)
- H1** Golders Green Station , Hampstead Garden Suburb (Bigwood Road, Henrietta Barnett School) (Schoolday Journeys). [Arriva](#)
- H2** Golders Green Station , Hampstead Garden Suburb (Meadway, Kingsley Way, Linden Lea, Market Place, Central Square, Willifield Way), Golders Green Station  (circular route in this direction only). [Arriva](#)
- H3** Golders Green Station , Hampstead Way, Wildwood Road, The Bishops Avenue, East Finchley , East End Road, Hilltop, Falldon Way, East End Road, East Finchley, The Bishops Avenue, Wildwood Road, Hampstead Way, Golders Green Station  (Mon-Sat early am journey & shopping hours) (circular route in this direction only). [Arriva](#)

- H9** Harrow (Bus Station)  , Northwick Park Hospital, Northwick Park Station , Kenton , Harrow & Wealdstone  , Headstone Drive, North Harrow , Rayners Lane Station , Kings Road, South Harrow , Lower Road, Harrow (Bus Station)   (circular route in this direction only). [Transdev](#)
- H10** Harrow (Bus Station)  , Lower Road, South Harrow , Kings Road, Rayners Lane Station , North Harrow , Headstone Drive, Harrow & Wealdstone  , Kenton , Northwick Park Station , Northwick Park Hospital, Harrow (Bus Station)   (circular route in this direction only). [Transdev](#)
- H11** Harrow (Bus Station)  , The Ridgeway, Suffolk Road, Pinner , Pinner Green, Northwood Hills, Northwood , Mount Vernon Hospital. [Transdev](#)
- H12** South Harrow Station , Rayners Lane , Pinner , Pinner Green, Hatch End , Long Elmes, Harrow Weald, Uxbridge Road, Stanmore Station . [Metroline](#)
- H13** Northwood Hills (Wiltshire Lane), Northwood Hills , Pinner Hill, Pinner Green, Pinner , Eastcote Road, Eastcote, Ruislip , Ruislip Lido. [Transdev](#)
- H14** Northwick Park Hospital, Harrow (Bus Station)  , Harrow View, Headstone Lane, Hatch End , Hatch End (St. Thomas Drive). [Transdev](#)
- H17** Harrow (Bus Station)  , Harrow School, Sudbury Hill Harrow  , Sudbury Hill , Whitton Avenue East, Sudbury Town , Sudbury, Chaplin Road, Wembley Central (Station Grove)  . [Transdev](#)
- H18** Harrow (Bus Station)  , North Harrow , Headstone Lane , Long Elmes, Harrow Weald, Belmont, Kenton , Northwick Park Station , Harrow (Bus Station)   (circular route in this direction only). [Arriva](#)

H19 Harrow (Bus Station) ⇄⇌, Northwick Park Station ⇄, Kenton ⇄, Belmont, Harrow Weald, Long Elmes, Headstone Lane ⇄, North Harrow ⇄, Harrow (Bus Station) ⇄⇌ (circular route in this direction only). **Arriva**

H20 Hounslow (Civic Centre), Hounslow Central ⇄, Maswell Park, Hall Road, Worton Road, Ivybridge Estate, Twickenham (Tesco). **Travel London**

H22 Richmond (Lower Mortlake Road), Richmond ⇄⇌, Twickenham, Staines Road, Whitton Station ⇌, Hall Road, Hounslow (Bell Corner). **Transdev**

H25 Hatton Cross Station ⇄, Hatton Road, Bedfont Green, Bedfont Lane, Feltham Station ⇌, Feltham High Street, Hanworth Park, Main Street, Hanworth (Butts Farm). **Travel London**

H26 Feltham (Sparrow Farm), Feltham Station ⇌, Feltham High Street, Young Offenders Centre, Bedfont Lakes, Bedfont Green, Hatton Road, Hatton Cross Station ⇄. **Travel London**

H28 Hayes (Bull's Bridge Tesco), Southall Lane, Brabazon Road, Cranford Lane, Sutton Lane, Wellington Road South, Hanworth Road, Hounslow, Hounslow East ⇄, Spring Grove, Thornbury Road, Wood Lane, West Middlesex Hospital, Twickenham Road, Syon Lane ⇌, Osterley (Tesco). **Travel London**

H32 Hounslow (Bus Station), Hounslow West ⇄, North Hyde Lane, Convent Way, Southall Station ⇌, Southall (Town Hall). **Transdev**

H37 Hounslow (Blenheim Centre), Hounslow, Isleworth ⇌, St. Margarets ⇌, Richmond Station ⇄⇌. **Transdev**

H91 Hounslow West Station ⇄, Lampton, Great West Road, Osterley ⇄, Wellesley Road, Gunnersbury ⇄, Turnham Green, Stamford Brook, Ravenscourt Park ⇄, Hammersmith ⇄. **Transdev**

H98 Hayes End (Kingsway), Church Road, Hayes & Harlington Station ⇌, Harlington Corner, Cranford, Hounslow West ⇄, Hounslow (Bus Station). **Transdev**

K1 Kingston (Cromwell Road Bus Station) ⇌, Villiers Road, Surbiton ⇌, Red Lion Road, Tolworth, Sunray Estate, Malden Manor ⇌, New Malden Station ⇌, One schoolday pm journey runs from Hook (Southborough School). **Transdev**

K2 Kingston Hospital, Norbiton ⇌, Kingston ⇌, Surbiton ⇌, Berrylands ⇌, Tolworth ⇌, Jubilee Way, Cox Lane, Hook (Lucky Rover). **Transdev**

K3 Roehampton Vale (Asda), Robin Hood Estate, Kingston Vale, Kingston Hospital, Norbiton ⇌, Kingston ⇌, Surbiton ⇌, Long Ditton, Hinchley Wood ⇌, Claygate ⇌, Esher (High Street). Schoolday journeys extended to Esher High School. **Transdev**

K4 Kingston Hospital, Norbiton ⇌, Kingston ⇌, Villiers Avenue, Surbiton ⇌, Hook, Chessington, Winey Park, Mansfield Park Estate (Mon-Sat). **Transdev**

K5 Ham (Dukes Avenue), Tudor Estate, Staunton Road, Canbury, Kingston ⇌, Norbiton ⇌, Kingston Hospital, Kingston Road, South Lane, New Malden, Motspur Park ⇌, West Barnes Lane, Raynes Park ⇌, Wimbledon Chase ⇌, Kenley Road, Morden Station ⇄ (Mon-Sat except evenings). **Transdev**

P4 Brixton Station ⇄⇌, Loughborough Junction ⇌, North Dulwich ⇌, Dulwich Village, Honor Oak Park ⇌, Brockley Rise, Brockley Grove, Ladywell ⇌, Lewisham Station ⇌ **DLR**. **Selkent**

P5 Elephant & Castle ⇄⇌, Walworth, Brandon Estate, Myatts Fields, Loughborough Park Estate, Loughborough ⇌, Brixton ⇄⇌, Bedford Road, Clapham North ⇄, Stockwell ⇄, Nine Elms (Patmore Estate). **London Central**

- P12** Surrey Quays Shopping Centre, Canada Water ⇄, Rotherhithe, South Bermondsey ⇄, Ilderton Road, Asylum Road, Queens Road Peckham ⇄, Peckham, Peckham Rye ⇄, Nunhead Lane, Nunhead ⇄, Ivydale Road, Brenchley Gardens, Honor Oak Park ⇄, Brockley Rise (Chandos). **London Central**
- P13** Streatham Station ⇄, Streatham High Road, Streatham Hill ⇄, Downton Avenue, Tulse Hill ⇄, West Dulwich ⇄, Dulwich Common, Underhill Road, Dulwich, East Dulwich ⇄, Avondale Rise, Peckham Rye ⇄, Peckham, Asylum Road, New Cross Gate (Sainsbury's). **Travel London**
- PR2** Harlesden (Willesden Junction ⇄), Park Royal, Central Middlesex Hospital, Abbey Road, Stonebridge Park ⇄, Brentfield Road, St. Raphael's, Brent Park, Wembley Trading Estate, Wembley Park Station ⇄, Wembley Park (The Paddocks) (Mon-Sat). **First**
- R1** Green Street Green (High Street), Windsor Drive, Chelsfield Station ⇄, The Highway, Repton Road, Orpington Station ⇄, St. Mary Cray ⇄, Leasons Hill, St. Paul's Wood Hill, St. Paul's Cray (Grovelands). **Metrobus**
- R2** Petts Wood Station ⇄, Amherst Drive, St. Mary Cray, Orpington ⇄, Locksbottom, Keston Mark, Keston, Leaves Green, Biggin Hill, Biggin Hill Valley (Melody Road) (Mon-Sat except late evenings). Schoolday journeys run via Charles Darwin School. **Metrobus**
- R3** Princess Royal University Hospital, Locksbottom, Crofton Lane, Coppice Estate, Petts Wood Station ⇄, Petts Wood Road, Poverest Road, St. Mary Cray, Orpington Station ⇄, Charterhouse Road, Chelsfield Village (Five Bells). **Metrobus**
- R4** Princess Royal University Hospital, Locksbottom, Starts Hill Road, Farnborough By-Pass, Tubbenden Lane, Orpington Station ⇄, Ramsden Estate, Cockmannings Estate, St. Mary Cray High Street, Pauls Cray Hill. **Metrobus**
- R5** Orpington Station ⇄, Orpington High Street, Green Street Green, Pratt's Bottom, Rushmore Hill, Halstead, Knockholt Pound, Knockholt, Cudham, Green Street Green, Orpington High Street, Orpington Station ⇄ (Mon-Sat except late evenings) (circular route in this direction only). Buses towards Orpington Station do not serve Orpington High Street before 0900 on Mon-Fri. **Metrobus**
- R6** Orpington Station ⇄, St. Mary Cray High Street, Burrfield Drive, Sandway Road, St. Mary Cray Station ⇄. **Metrobus**
- R7** Orpington (Walnuts Centre), Orpington Station ⇄, Allington Road, Crofton Lane, St. John's Road, Petts Wood Station ⇄, Southborough, Oldfield Road, Bickley Station ⇄ (Mon-Sat except late evenings). **Metrobus**
- R8** Orpington Station ⇄, Orpington High Street, Green Street Green, Shire Lane, Downe, Berry's Green, Biggin Hill (Post Office) (Mon-Sat except late evenings). Buses towards Orpington Station do not serve Orpington High Street before 0900 on Mon-Fri. **Metrobus**
- R9** Orpington Station ⇄, Orpington High Street, Spur Road, Ramsden Estate. Buses do not serve Orpington High Street before 0830 on Mon-Fri. **Metrobus**
- R10** Orpington Station ⇄, Orpington High Street, Green Street Green, Cudham, Knockholt, Knockholt Pound, Halstead, Rushmore Hill, Pratts Bottom, Orpington High Street, Orpington Station ⇄. Mon-Sat except late evenings (circular route in this direction only). Buses towards Orpington Station do not serve Orpington High Street before 0900 on Mon-Fri. **Metrobus**
- R11** Green Street Green (High Street), Sevenoaks Road, Orpington Hospital, Orpington, St. Mary Cray ⇄, Chipperfield Road, Midfield Way, Foots Cray (Tesco), Sidcup, Sidcup (Queen Mary's Hospital). **Metrobus**

R68 Hampton Court Station ⇌, Hampton, Hampton Hill, Teddington, Strawberry Vale, Twickenham, Richmond ⇌, Mortlake Road, Kew (Retail Park). **Travel London**

R70 Richmond (Homebase), Richmond Station ⇌, Twickenham, Fulwell ⇌, Hampton Hill, Hanworth Road (towards Nurserylands), Nurserylands. **Travel London**

RV1 Covent Garden (Catherine Street), Aldwych, Waterloo Station ⇌, Belvedere Road, Upper Ground, Southwark Street, London Bridge Station ⇌, Tower Bridge, Tower Gateway Station. **DLR. First**

S1 Mitcham (Cricketers), Mitcham Junction ⇌, Beddington Corner, St. Helier, Wrythe Lane, Benhilton, Sutton ⇌, Cavendish Road, Langley Park Road, Chiltern Road, Belmont, Sutton Lane, Banstead (Marks & Spencer). **Quality Line**

S2 Stratford (Bus Station) ⇌, DLR, Bromley-by-Bow ⇌, Bow Church, Old Ford, Victoria Park, Hackney Wick, Homerton Hospital, Clapton Pond, Clapton (Nightingale Road). **First**

S3 Malden Manor ⇌, Worcester Park ⇌, Dorchester Road, North Cheam, London Road, Windsor Avenue, Stayton Road, Sutton Common ⇌, Sutton ⇌, Cedar Road, Langley Park Road, Lind Road, Westmead Road, Carshalton ⇌, Carshalton Beeches, Belmont ⇌, Royal Marsden Hospital, Sutton Hospital (Mon-Sat except evenings). **Quality Line**

S4 St. Helier Station ⇌, Green Lane, Wrythe Lane, Grennell Road, Benhill Road, Thicket Road, Sutton ⇌, Grange Road, Holland Avenue, Belmont ⇌, Royal Marsden Hospital, Carshalton-on-the-Hill, Boundary Road, Wallington ⇌, Woodcote Green, Foresters Drive, Roundshaw (Wilson's School) (Mon-Sat). **Quality Line**

T31 New Addington (Homestead Way), Arnhem Drive, New Addington ⇌, Parkway, King Henry's Drive ⇌, Goldcrest Way, Fieldway, Lodge Lane, Addington Village ⇌, Forestdale (Courtwood Lane). **Arriva**

T32 New Addington (Parkway) ⇌, Arnhem Drive, King Henry's Drive ⇌, Goldcrest Way, Headley Drive, Lodge Lane, Addington Village ⇌. **Metrobus**

T33 West Croydon (Bus Station) ⇌, East Croydon ⇌, South Croydon ⇌, Croham Road, Selsdon, Selsdon Vale, Addington Village (Interchange). **Metrobus**


U1 Ruislip Station ⇌, West Ruislip ⇌, Ickenham, Uxbridge Station ⇌, Cleveland Road, Brunel University, Hillingdon Hospital, Yiewsley, West Drayton Station ⇌. **First**

U2 Uxbridge Station ⇌, Hercies Road, Hillingdon Station ⇌, Oak Farm Estate, Pield Heath Road, Hillingdon Hospital. Before 0900 & after 1600 and all day Sun runs via Windsor Avenue direct and instead of Leybourne Road. **First**






U3 Uxbridge Station ⇌, Cleveland Road, Brunel University, Hillingdon Hospital, Apple Tree Avenue, Yiewsley, West Drayton Station ⇌, Wise Lane Estate, Harmondsworth, Heathrow Airport Central ⇌. **First**








U4 Uxbridge Station ⇌, Brunel University, Hillingdon Hospital, Goulds Green, Judge Heath Lane, Hayes & Harlington Station ⇌, Hayes (Bourne Avenue). **First**








U5 Uxbridge Station ⇌, Cowley, Brunel University, Hillingdon Hospital, Yiewsley, West Drayton ⇌, Porters Way, Stockley Estate, Stockley Park (Business Park), Botwell Common Road, Hayes & Harlington Station ⇌. **First**



U7 Uxbridge Station , Brunel University, Hillingdon Hospital, Hayes End, Lansbury Drive, Charville Lane Estate. **Travel London**


U9 Uxbridge Station , Harefield Road, Harvil Road, South Harefield, Harefield Village, Harefield West (towards Harefield Hospital), Harefield Hospital. **Arriva**

U10 Uxbridge (Midas Industrial Estate), Cowley Mill Road, Rockingham Road, Oxford Road, Uxbridge Station , Harefield Road, Woodstock Drive, Ickenham , West Ruislip  , Ruislip Station , Sharps Lane, Ruislip (Heathfield Rise) (Mon-Sat shopping hours). **First**

W3 Finsbury Park Station  , Stroud Green, Ferme Park Road, Hornsey, Priory Road, Alexandra Park, Alexandra Palace , Wood Green , Perth Road, White Hart Lane , Northumberland Park Station  . **Arriva**





W4 Ferry Lane Estate, Tottenham Hale  , Seven Sisters   (towards Wood Green), Tottenham, Bruce Grove , Broadwater Farm, Belmont Road, Turnpike Lane Station , Wood Green , Wolves Lane, Oakthorpe Park (Ostliffe Way). **Arriva**



W5 Harringay (Sainsbury's), Oakfield Road, Haringay Station , Crouch End, Shepherds Hill, Hornsey Lane, Archway Station . **Metrolink**



W6 Southgate Station , Palmers Green , Hedge Lane, Edmonton (Cambridge), Haselbury Road, Edmonton Green Station  . **First**





W7 Finsbury Park Station  , Stroud Green, Crouch Hill , Crouch End, Alexandra Park, Muswell Hill Broadway. **Metrolink**





W8 Lee Valley Leisure Centre, Edmonton Green Station , Church Street, Enfield Town , Gordon Hill Station , Chase Farm Hospital. **Metrolink**






W9 Chase Farm Hospital, Holtwhites Hill, Parsonage Lane, Enfield Town , Grange Park Station , Highlands Village, Winchmore Hill Green , Cranley Gardens, Southgate Station . **Metrolink**







W10 Enfield Town , Willow Road, Forty Hill, Clay Hill, Rosewood Drive, Crews Hill Station  (Mon-Sat shopping hours). **First**





W11 Walthamstow Central Station  , Selborne Road, Priory Court Estate, Crooked Billet, Chingford Hall Estate. **First**





W12 Coppermill Lane, St. James Street, Selborne Road, Walthamstow Central  , Shernhall Street, Whipps Cross, Whipps Cross Hospital, Snaresbrook Road, South Woodford , Elmcroft Avenue, Wanstead Station . **First**











W13 Leytonstone (Bus Station) , Green Man Roundabout, Wanstead , Snaresbrook Station , Hermon Hill, South Woodford , Woodford Green, Woodford Wells (Horse & Well). **CT Plus**






W14 Leyton (Asda), Leyton , Cathall Road, Leytonstone High Road , Green Man Roundabout, Wanstead , Snaresbrook , South Woodford Station , Woodford Bridge. **Arriva**

W15 Cogan Avenue Estate, Higham Hill Road, Selborne Road, Walthamstow Central  , Leyton (Bakers Arms), Whipps Cross, Whipps Cross Hospital, Leytonstone Station , Grove Green Road, Leyton , Temple Mills, Ruckholt Road, Kingsmead Estate, Homerton Hospital, Hackney Central Station  . **Arriva**

W16 Chingford Mount (Prince Albert), New Road, Highams Park , Wood Street , Leyton (Bakers Arms), Leyton Midland Road , Hainault Road, Leytonstone Station . **Arriva**

W19 Ilford High Road, Manor Park , Aldersbrook Road, Green Man Roundabout, Leytonstone Station , Whipps Cross Hospital, Whipps Cross, Leyton (Bakers Arms), Walthamstow Central  , Walthamstow (South Grove). Extended until 2000 to Walthamstow (Argall Avenue Industrial Estate). **Docklands Buses**

X26 West Croydon (Bus Station) , East Croydon Station , Wallington, Carshalton, Sutton , Cheam, Worcester Park , New Malden, Kingston , Teddington , Feltham , Hutton Cross , Heathrow Airport Central (Express)   **Metrobus**

X68 West Croydon (Bus Station) , Whitehorse Road, Thornton Heath, Upper Norwood, West Norwood , then non-stop to Waterloo Station , Aldwych, Holborn Station , Russell Square  (Express) (Mon-Fri peaks). **London Central**

Night buses










Additional services run 24 hours a day. Please refer to the main listing.









 Serves nearby Underground or Overground Station

 Serves nearby Network Rail

 Serves nearby Tramlink stop



















DLR Serves nearby Docklands Light Railway

N1 Tottenham Court Road Station , Holborn Station , Aldwych, Waterloo , Elephant & Castle , Bricklayers Arms, South Bermondsey, Surrey Quays , Pepys Estate, Deptford, Greenwich (Cutty Sark **DLR**), East Greenwich, Charlton , Woolwich, Woolwich Arsenal , Plumstead , Abbey Wood , Crossway, Town Centre, Bentham Road, Thamesmead (Boiler House).
East Thames Buses

N2 Trafalgar Square (Charing Cross , Westminster , Victoria , Vauxhall , Stockwell , Brixton , Tulse Hill , West Norwood , Crystal Palace. **Arriva**

N3 Oxford Circus , Piccadilly Circus , Trafalgar Square (Charing Cross , Westminster , Millbank, Kennington (Oval , Brixton Station , Herne Hill , West Dulwich, South Croxted Road, Crystal Palace , Anerley , Penge, Beckingham Road , Clock House , Beckenham Junction , Park Langley, Bromley South , Bromley North Station . **Travel London**













N5

Trafalgar Square (Charing Cross , Charing Cross Road, Leicester Square , Tottenham Court Road , (Goodge Street  & Warren Street  towards Edgware), Euston Square , Euston , Eversholt Street, Mornington Crescent , Camden Town , Chalk Farm , Belsize Park , Hampstead , Hampstead Heath, Golders Green , Hendon, Hendon Central , Hendon , Colindale , Grahame Park, Burnt Oak , Edgware Station . **Metrolink**



N7

Russell Square , British Museum, Tottenham Court Road Station , Oxford Circus , Marble Arch , Edgware Road Station , Paddington Station , Westbourne Park Road, Ladbroke Grove , Du Cane Road, East Acton, Acton, Ealing Common , Ealing Broadway , Ruislip Road East, Greenford, Yeading, Northolt Station . **Metrolink**





N8

Victoria Station , Hyde Park Corner , Green Park , Berkeley Square, Oxford Circus , Tottenham Court Road Station , Holborn , Chancery Lane , St. Paul's , Bank  **DLR**, Liverpool Street Station , Shoreditch, Bethnal Green , Old Ford, Bow, Stratford  **DLR**, Maryland , Leytonstone High Road , Green Man Roundabout, Wanstead , Redbridge , Gants Hill , Barkingside, Fullwell Cross, Hainault Station , Hainault (The Lowe). **East London**








N9

Aldwych, Trafalgar Square (Charing Cross , Piccadilly Circus , Green Park , Hyde Park Corner , Knightsbridge , High Street Kensington , Olympia, Hammersmith , Ravenscourt Park , Stamford Brook, Turnham Green, Gunnersbury , Brentford, Isleworth , Hounslow, Hounslow West , Cranford, Harlington Corner, Heathrow Airport Central , Heathrow Terminal 5 . **Transdev**








N10

Richmond (Bus Station), East Sheen, Barnes, Putney , Putney Bridge, Fulham Palace Road, Hammersmith , Olympia, High Street Kensington , Knightsbridge , Hyde Park Corner , Marble Arch , Oxford Circus , Tottenham Court Road , (Goodge Street & Warren Street towards Kings Cross), Euston Square , Euston , King's Cross, St Pancras Station . **First**








N11

Liverpool Street Station , Bank  **DLR**, Mansion House , St. Paul's, Ludgate Circus (City Thameslink , Fleet Street, Aldwych, Trafalgar Square (Charing Cross , Westminster , Victoria , Victoria Coach Station, Sloane Square , Chelsea, Fulham Broadway , Dawes Road, Hammersmith , Ravenscourt Park , Stamford Brook, Turnham Green , Acton, Gunnersbury Lane, Acton Town , Popes Lane, Northfields , West Ealing , Ealing Broadway Station . **London General**

N13





Aldwych, Trafalgar Square (Charing Cross , Piccadilly Circus , Oxford Circus , Baker Street , St. John's Wood , Swiss Cottage , Finchley Road , Finchley Road & Frognal , Golders Green , Finchley Central , North Finchley. **Transdev**












N15

Paddington Basin (North Wharf Road), Paddington Station , Edgware Road Station , Marble Arch , Oxford Circus , Piccadilly Circus , Trafalgar Square (Charing Cross , Aldwych, Fleet Street, Ludgate Circus (City Thameslink , St. Paul's, Mansion House , Cannon Street , Monument , Tower Hill **DLR**, Aldgate , Aldgate East , Limehouse **DLR**, Barking Road, Upton Park, East Ham, Barking , Becontree Heath, Roneo Corner, Romford Station , Romford Market. **East London**


N16









Victoria Station , Hyde Park Corner , Marble Arch , Edgware Road , Maida Vale, Kilburn High Road , Brondesbury , Kilburn , Cricklewood, Staples Corner, West Hendon, Colindale, Burnt Oak, Edgware Station . **Metrolink**

N18 Trafalgar Square (Charing Cross , Piccadilly Circus , Oxford Circus , Great Portland Street , Regents Park Station , Baker Street Station , Edgware Road Station , Paddington Green, Harrow Road, Kensal Green , Harlesden, Stonebridge Park, Wembley Central , Sudbury , Northwick Park Hospital, Harrow , Harrow & Wealdstone , Harrow Weald Garage. **First**










N19 Clapham Junction (St. John's Hill) , Battersea, Sloane Square , Knightsbridge , Hyde Park Corner , Green Park , Piccadilly Circus , Tottenham Court Road Station , (Bloomsbury towards Finsbury Park or Holborn Station  towards Clapham), Angel , Islington, Highbury & Islington , Highbury Barn, Finsbury Park Station . **Arriva**

N20 Trafalgar Square (Charing Cross , Charing Cross Road, Leicester Square , Tottenham Court Road , (Goadge Street  & Warren Street  towards Barnet), Euston Square , Euston , Eversholt Street, Mornington Crescent , Camden Town , Kentish Town , Tufnell Park , Archway , Highgate Station , East Finchley , Finchley Central , North Finchley, Whetstone, High Barnet , Barnet Church. **Metroline**










N21 Trafalgar Square (Charing Cross , Aldwych, Fleet Street, Ludgate Circus (City Thameslink , St. Paul's, Mansion House , Bank  DLR, Monument , London Bridge , Borough , Great Dover Street, Bricklayers Arms, Old Kent Road, New Cross Gate , Lewisham  DLR, Lee Green, Eltham Green, Eltham, Avery Hill, Blackfen, Sidcup , Foots Cray (Tesco). **London Central**













N22 Piccadilly Circus , Green Park , Hyde Park Corner , Knightsbridge , Sloane Square , Chelsea, Parsons Green, Putney Bridge, Putney Church, Putney Common, Church Road, Barnes Bridge , Mortlake , Richmond Station , Twickenham, Fulwell (Stanley Road). **London General**











N26 Trafalgar Square (Charing Cross , Aldwych, Fleet Street, Ludgate Circus (City Thameslink , St. Paul's, Mansion House , Bank  Liverpool Street Station , Shoreditch, Cambridge Heath , Well Street, Cassland Road (return via Wick Road), Hackney Wick, Ruckholt Road, Temple Mills, Leyton Station , Leyton Midland Road , Leyton (Bakers Arms), Walthamstow Central , Crooked Billet, Chingford Mount, Old Church Road, The Ridgeway, Chingford Station . **East London**











N28 Camden Town (Bayham Street), Camden Town , Chalk Farm , Swiss Cottage , South Hampstead , Kilburn High Road , Kilburn Park , Westbourne Park Station , Notting Hill Gate , High Street Kensington , Olympia, West Kensington , Fulham Broadway , Wandsworth Bridge, Wandsworth Town Station , Wandsworth (Southside Shopping Centre). **First**











N29 Trafalgar Square (Charing Cross , Charing Cross Road, Leicester Square , Tottenham Court Road , (Goadge Street  & Warren Street  towards Enfield, Euston Square towards Trafalgar Square), Mornington Crescent , Camden Town , Camden Road , Holloway, Finsbury Park , Manor House , Harringay, Harringay Green Lanes , Turnpike Lane , Wood Green , Palmers Green, Winchmore Hill, Enfield Town , Enfield Town (Little Park Gardens). **Arriva**















N31 Camden Town (Bayham Street), Camden Town , Chalk Farm , Swiss Cottage , South Hampstead , Kilburn High Road , Kilburn Park , Westbourne Park , Notting Hill Gate , High Street Kensington , Earl's Court , Chelsea, Battersea, Clapham Junction . **First**










N35 Tottenham Court Road Station , Bloomsbury towards Clapham or Holborn  towards Tottenham Court Road), Clerkenwell, Old Street , Shoreditch, Liverpool Street Station , Monument , London Bridge , Borough , Elephant & Castle , Camberwell, Loughborough Junction , Brixton , Clapham Common , Clapham Junction (Falcon Road) . **London Central**










N38 Victoria Station , Hyde Park Corner , Green Park , Piccadilly Circus , Tottenham Court Road Station , Bloomsbury, (Holborn Station  WB only), Angel , Islington, Essex Road , Dalston, Hackney Central , Clapton, Lea Bridge, Leyton (Bakers Arms), Walthamstow Central Station . **Arriva**








N41 Trafalgar Square (Charing Cross , Charing Cross Road, Leicester Square , Tottenham Court Road Station , Bloomsbury, (Holborn Station  WB only), Angel , Islington, Highbury & Islington , Holloway, Archway , Hornsey Rise, Crouch End, Hornsey Station , Turnpike Lane , West Green Road, Seven Sisters , Tottenham Hale Station . **Arriva**










N44 Aldwych, Trafalgar Square (Charing Cross , Westminster , Victoria , Victoria Coach Station, Ebury Bridge Road, Chelsea Bridge, Queenstown Road, Battersea Park Station , Battersea, York Road, Wandsworth Town , Wandsworth, Earlsfield Station , Tooting Broadway , Tooting , Mitcham , St. Helier, Sutton Station . **London General**


N47 Trafalgar Square (Charing Cross , Aldwych, Fleet Street, Ludgate Circus (City Thameslink , St. Paul's, Mansion House , Cannon Street , Monument , London Bridge , Bermondsey , Rotherhithe, Surrey Quays , Deptford Bridge DLR, Deptford Broadway, Lewisham , Catford, Bellingham , Downham, Bromley South , Bromley Common, Southborough, Petts Wood , Crofton Lane, Orpington , St. Mary Cray Station . **Selkent**











N52 Victoria Station , Westminster , Trafalgar Square (Charing Cross , Piccadilly Circus , Green Park , Hyde Park Corner , Kensington High Street, Notting Hill Gate , Ladbroke Grove , Kensal Rise , Willesden Garage. **Metroline**





























N55 Oxford Circus , Tottenham Court Road Station , Bloomsbury, (Holborn Station  WB only), Clerkenwell, Old Street , Shoreditch, Cambridge Heath Station , Hackney Central , Clapton, Lea Bridge, Leyton (Bakers Arms), Whippis Cross, Green Man Roundabout, Wanstead , Snaresbrook , Hermon Hill, South Woodford , Woodford Green, Woodford Wells (Horse & Well). **East London**

N63 King's Cross St Pancras Station , Farringdon Road, Farringdon Station , Ludgate Circus (City Thameslink , Blackfriars , Southwark Station , Elephant & Castle , Bricklayers Arms, Old Kent Road, Trafalgar Avenue, Peckham, Peckham Rye , Honor Oak, Sydenham Hill, Crystal Palace. **London Central**












N68 Tottenham Court Road Station , Holborn Station , Aldwych, Waterloo Station , Elephant & Castle , Camberwell, Herne Hill , Tulse Hill , West Norwood , Upper Norwood, Thornton Heath, Whitehorse Road, West Croydon , East Croydon , South Croydon, Purley, Coulsdon, Coulsdon South, Chaldon Way, Old Coulsdon (Tudor Rose). **London Central**














N73 Victoria Station , Hyde Park Corner , Marble Arch , Oxford Circus , Tottenham Court Road , (Goodge Street  & Warren Street  towards Walthamstow), Euston Square , Euston , King's Cross St Pancras , Angel , Islington, Newington Green, Stoke Newington , Stamford Hill, Seven Sisters , Tottenham Hale , Blackhorse Road , Walthamstow Central Station . **Arriva**

N74 Baker Street Station , Marble Arch , Hyde Park Corner , Knightsbridge , South Kensington , Earl's Court , West Brompton  , Lillie Road, Fulham Palace Road, Putney Bridge, Putney  , Roehampton Lane, Queen Mary's Hospital, Roehampton (Danebury Avenue). **London General**












N76 Waterloo Station (Baylis Road)  , Aldwych, Fleet Street, Ludgate Circus (City Thameslink  , St. Paul's, Mansion House , Bank                       





N137 Oxford Circus , Marble Arch , Hyde Park Corner , Knightsbridge , Sloane Square , Chelsea Bridge, Battersea Park , Queenstown Road , Cedars Road, Clapham Common , Kings Avenue, Streatham Hill , Leigham Court Road, Crystal Palace. **Arriva**












N155 Aldwych, Trafalgar Square (Charing Cross , , Westminster Bridge , Elephant & Castle , Kennington , Oval , Stockwell , Clapham Common , Balham , Tooting Bec , Tooting Broadway , Colliers Wood , Merton, South Wimbledon , Morden Road , Morden Station .
London General










N159 Marble Arch , Oxford Circus , Piccadilly Circus , Trafalgar Square (Charing Cross , , Westminster Bridge , Kennington Church (Oval Station , Brixton , Streatham Hill , Streatham , Norbury , Thornton Heath Pond, West Croydon , East Croydon , Lebanon Road , Sandilands , Shirley, Gravel Hill , Addington Village , Fieldway, Goldcrest Way, King Henrys Drive , Sandilands , New Addington , New Addington (Homestead Way). **Arriva**








N171 Tottenham Court Road Station , Holborn Station , Aldwych, Waterloo , Elephant & Castle , Camberwell, Peckham, New Cross Gate , Brockley , Crofton Park , Brockley Rise, Catford , Catford Bridge , Stations, Catford, Catford Garage. **London Central**

N207 Holborn (Red Lion Square), Holborn Station , Tottenham Court Road Station , Oxford Circus , Marble Arch , Lancaster Gate , Queensway , Notting Hill Gate , Holland Park , Shepherd's Bush , Acton Vale, Acton, Ealing Broadway , West Ealing, Hanwell, Southall, Hayes End, Hillingdon Hill, Uxbridge Station . **First**

N213 West Croydon (Bus Station) , Croydon, East Croydon (towards Kingston) , Duppas Hill, Waddon Station , Roundshaw, Wallington, Carshalton Beeches , Benhill Avenue, Sutton, Cheam, North Cheam, Worcester Park , New Malden , Clarence Avenue, Norbiton, Kingston (Fairfield Bus Station).
London General














N253 Tottenham Court Road Station , (Goodge Street , & Warren Street , towards Aldgate), Euston Square , Euston , Eversholt Street, Mornington Crescent , Camden Town , Holloway, Finsbury Park , Manor House , Stamford Hill , Clapton , Hackney Central , Cambridge Heath , Bethnal Green , Mile End Gate, Whitechapel , Aldgate East , Aldgate Station . **Arriva**

N279 Trafalgar Square (Charing Cross , , Charing Cross Road, Leicester Square , Tottenham Court Road , (Goodge Street , & Warren Street , towards Waltham Cross), Euston Square , Mornington Crescent , Camden Town , Holloway, Finsbury Park , Manor House , Seven Sisters , Tottenham, Bruce Grove , Edmonton Green , Ponders End, Enfield Highway, Waltham Cross. **Arriva**

N343 Trafalgar Square (Charing Cross , , Aldwych, Waterloo , Southwark Street, London Bridge Station , Borough , Elephant & Castle , Rodney Road, North Peckham, Southampton Way, Peckham, Peckham Rye , Cheltenham Road, Nunhead, Brockley, Telegraph Hill, New Cross (Jerningham Road).
Travel London

N381 Trafalgar Square (Charing Cross , , Westminster , Westminster Bridge, Waterloo , Southwark Street, London Bridge Station , Bermondsey , Rotherhithe , Brunel Road, Salter Road, Downtown, Redriff Road, Canada Water , Surrey Quays , South Bermondsey, Peckham Park Road, Peckham (Bus Station). **Travel London**

N550 Piccadilly Circus , Trafalgar Square (Charing Cross  )
 Embankment , Blackfriars  , Queen Victoria Street,
 Mansion House , Bank  , Aldgate , Aldgate East ,
 Limehouse  , Westferry *DLR*, Canary Wharf , Heron
 Quay *DLR*, Westferry Road, Island Gardens *DLR*, Cubitt Town,
 Poplar, All Saints *DLR*, Canning Town  . **East London**

N551 Piccadilly Circus , Trafalgar Square (Charing Cross  )
 Aldwych, Fleet Street, Ludgate Circus (City Thameslink )
 St. Paul's, Mansion House , Bank  , Aldgate , Aldgate
 East , Tower Hill, East Smithfield, The Highway, Limehouse  ,
 All Saints *DLR*, Poplar, Canning Town  , Keir Hardie Estate,
 Custom House *DLR*, Prince Regent *DLR*, Tollgate Road, Beckton
 (Bus Station) *DLR*, Gallions Reach *DLR*, Armada Way, Gallions Reach
 (Shopping Park). **Docklands**

Useful Numbers

London Buses Customer Services:

0845 300 7000

(08:00-20:00 Monday to Friday)

Oyster helpline:

0845 330 9876

(08:00-20:00 every day)

TfL Lost Property Office:

0845 330 9882

(08:30–16:00 Monday to Friday except public holidays)

Any lost property found on your bus should be kept in a secure place until you can hand it in at your garage at the end of your shift

24-hour Roadside Ticket Machine helpline:

0845 458 3496

24-hour travel information:

020 7222 1234 or text **60835**

If you see a vandalised bus stop/shelter:

0800 731 3699 or call CentreComm (Code Blue)



Mixed Sources

Product group from well-managed
forests and other controlled sources
www.fsc.org Cert no. SCS-COC-1732
© 1996 Forest Stewardship Council

